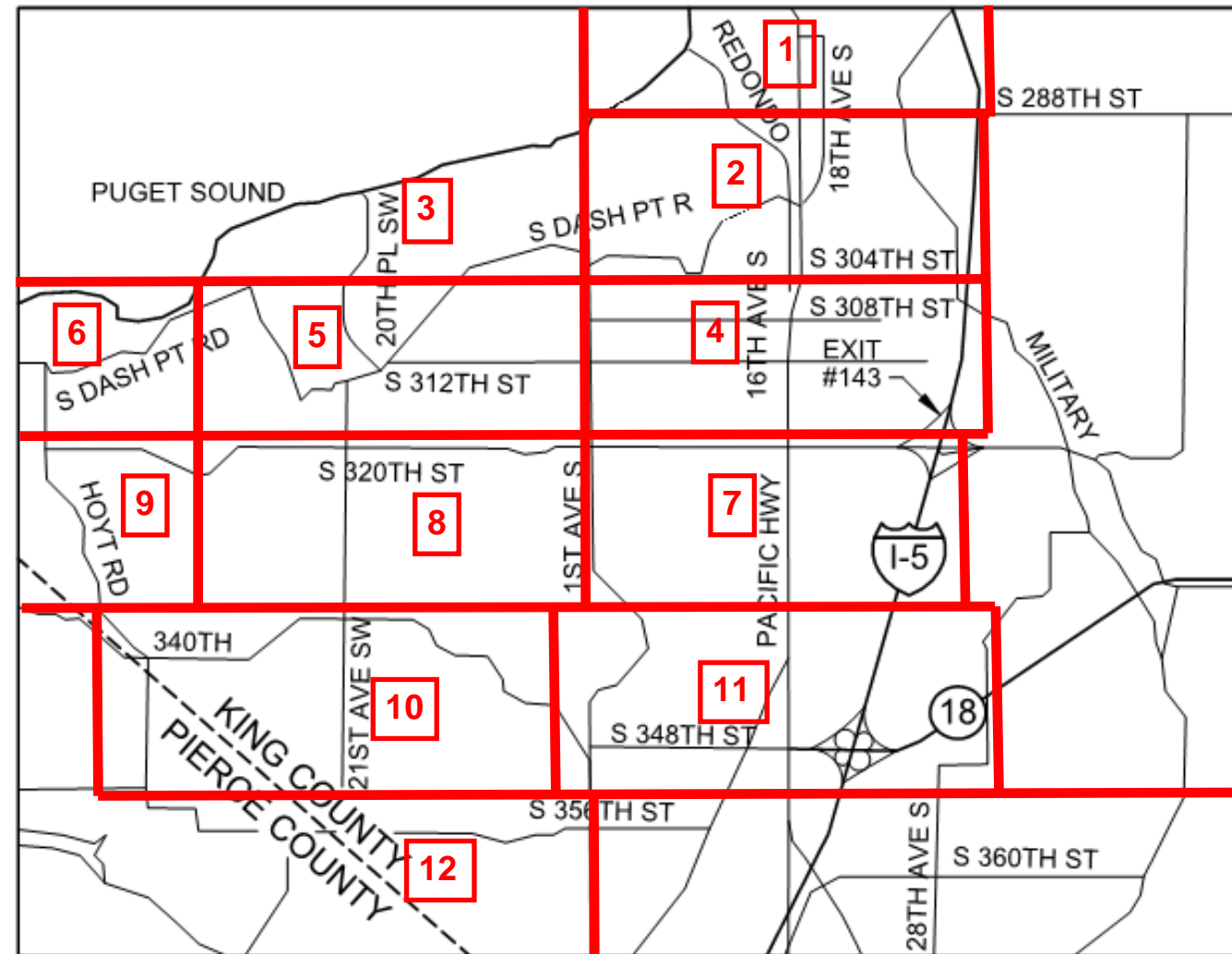


# City of Federal Way Public Works Department GREENWAY PROJECT

OCTOBER 2019

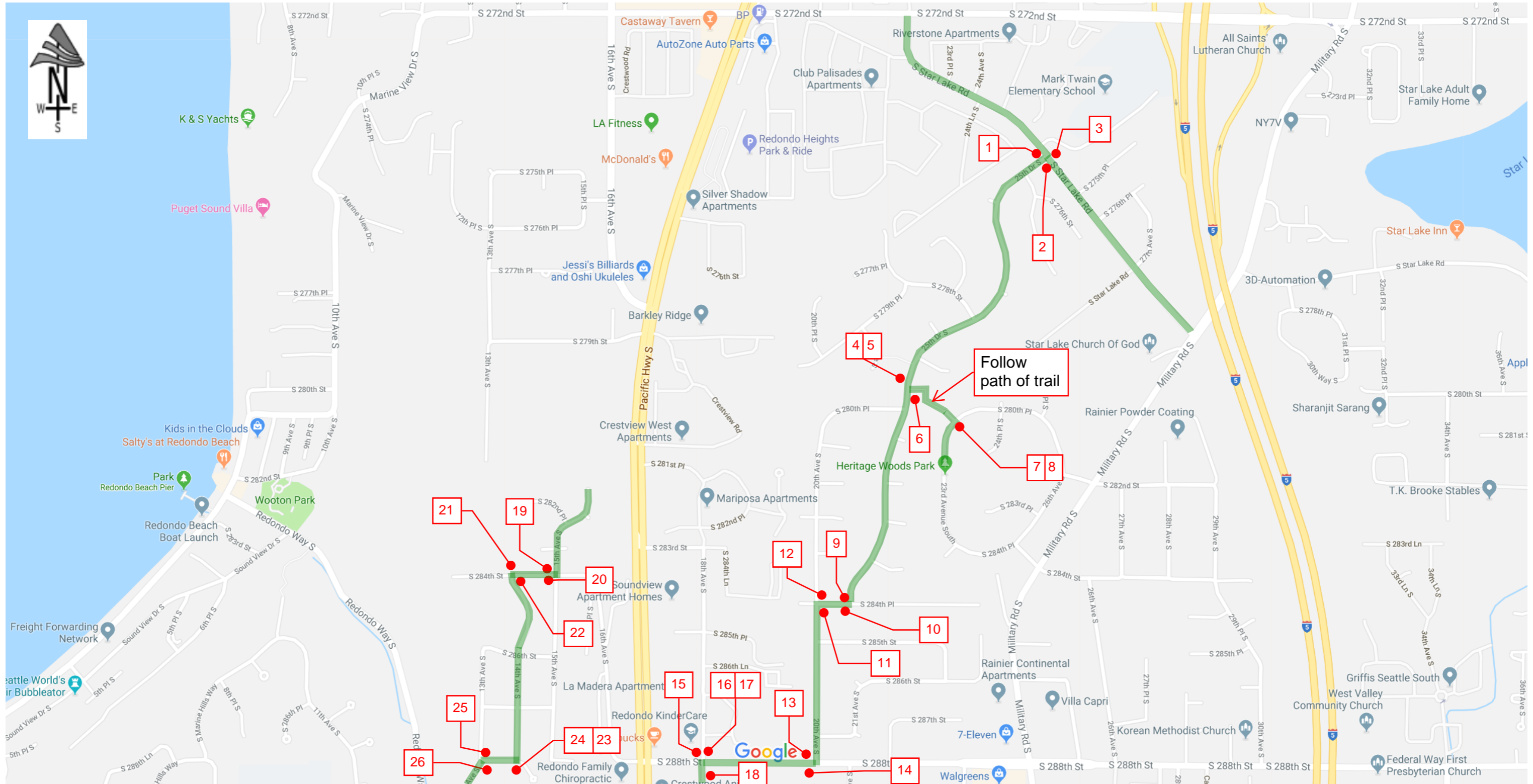
RFB NUMBER: 19-007

SHEET INDEX	
SHEET NUMBER	SHEET DESCRIPTION
01	COVER SHEET, SHEET INDEX, AND LOCATION MAP
02	MAP #1
03	MAP #2
04	MAP #3
05	MAP #4
06	MAP #5
07	MAP #6
08	MAP #7
09	Map #8
10	MAP #9
11	MAP #10
12	MAP #11
13	MAP #12
14-44	SIGN SCHEDULE
45-56	ROADWAY MARKING MAPS
57-58	DETAILS
59	STREET SIGN STANDARD SPECS.



\*\*\*PLAN CENTER COPY\*\*\* Official bid documents, plan holder's list, and addenda (if applicable) are available on BXWA.com

 <b>CITY OF Federal Way</b> <small>33325 8TH AVE S FEDERAL WAY, WA 98003 PHONE: (253) 835-7000 WWW.CITYOFFEDERALWAY.COM</small>	 <small>Know what's below. Call before you dig.</small>	DRAFTED: Kerry M.	<table border="1" style="width: 100%; border-collapse: collapse;"> <tr> <th colspan="2">DRAWING VERSION / REVISION LOG</th> </tr> <tr> <td style="width: 5%;"> </td> <td style="width: 10%;"> </td> </tr> <tr> <td> </td> <td> </td> </tr> <tr> <td> </td> <td> </td> </tr> <tr> <td> </td> <td> </td> </tr> </table>	DRAWING VERSION / REVISION LOG										<b>CITYWIDE GREENWAY PLAN PEDESTRIAN AND BICYCLE IMPROVEMENTS</b>	Cover Sheet	CITY PROJECT #
		DRAWING VERSION / REVISION LOG														
DESIGNED: Rick P.	SHT 1															
REVIEWED:	OF 59															
APPROVED:																



Map data ©2019 Google 500 ft

SEE SIGN SCHEDULE FOR DETAIL

➤ NEW GREENWAY PATH

\*\*\*PLAN CENTER COPY\*\*\* Official bid documents, plan holder's list, and addenda (if applicable) are available on BXWA.com

**CITY OF Federal Way**  
 33325 8TH AVE S FEDERAL WAY, WA 98003  
 PHONE: (253) 835-7000  
 WWW.CITYOFFEDERALWAY.COM



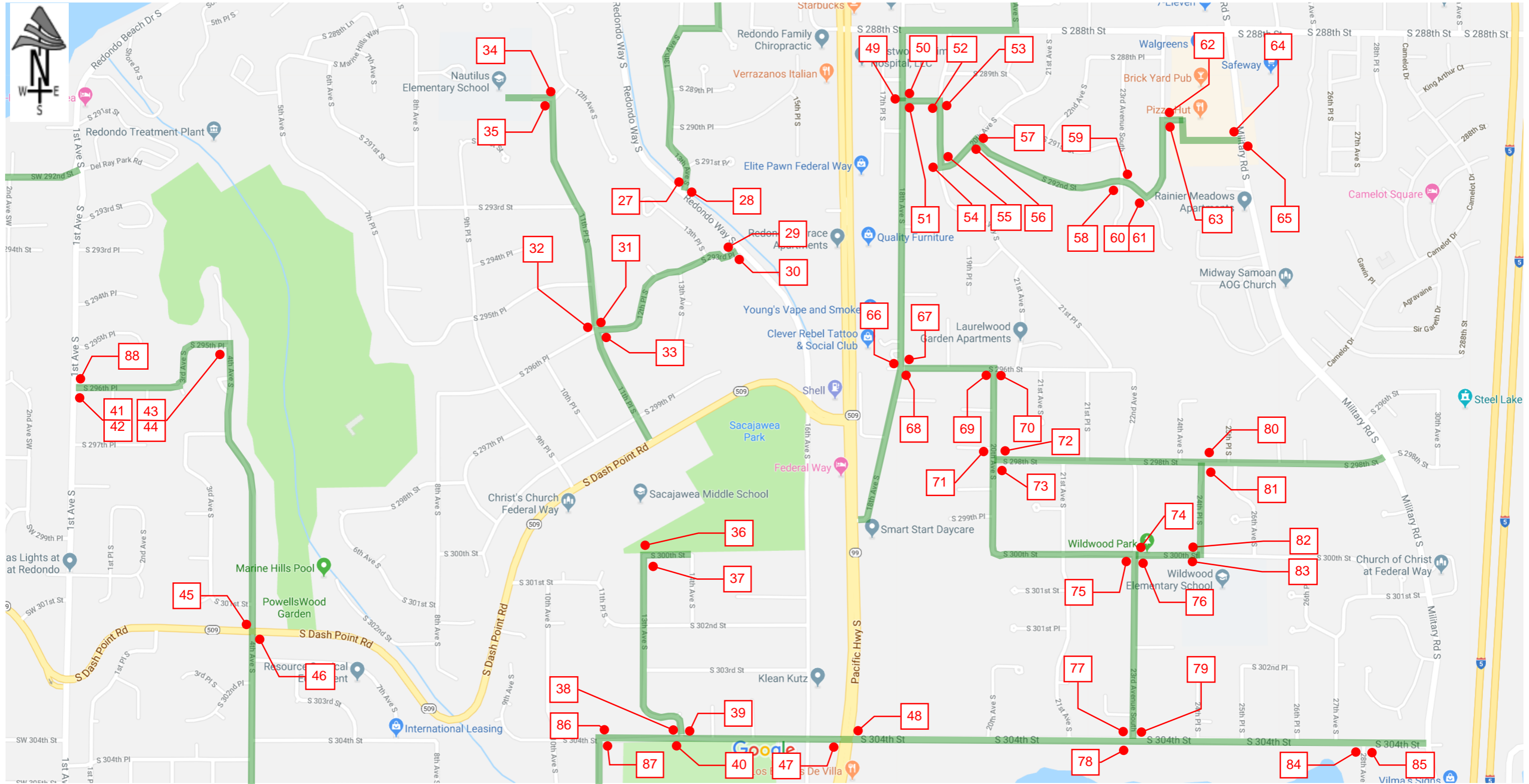
DRAFTED: Kerry M.
DESIGNED: Rick P.
REVIEWED:
APPROVED:

DRAWING VERSION / REVISION LOG	

**CITYWIDE GREENWAY PLAN  
 PEDESTRIAN AND BICYCLE  
 IMPROVEMENTS**

Map #1

CITY PROJECT #:  
 SHT 2  
 OF 59




Map data ©2019 Google 500 ft

SEE SIGN SCHEDULE FOR DETAIL

NEW GREENWAY PATH

\*\*\*PLAN CENTER COPY\*\*\* Official bid documents, plan holder's list, and addenda (if applicable) are available on BXWA.com



DRAFTED: Kerry M.  
 DESIGNED: Rick P.  
 REVIEWED:  
 APPROVED:

DRAWING VERSION / REVISION LOG

NO.	DATE	DESCRIPTION

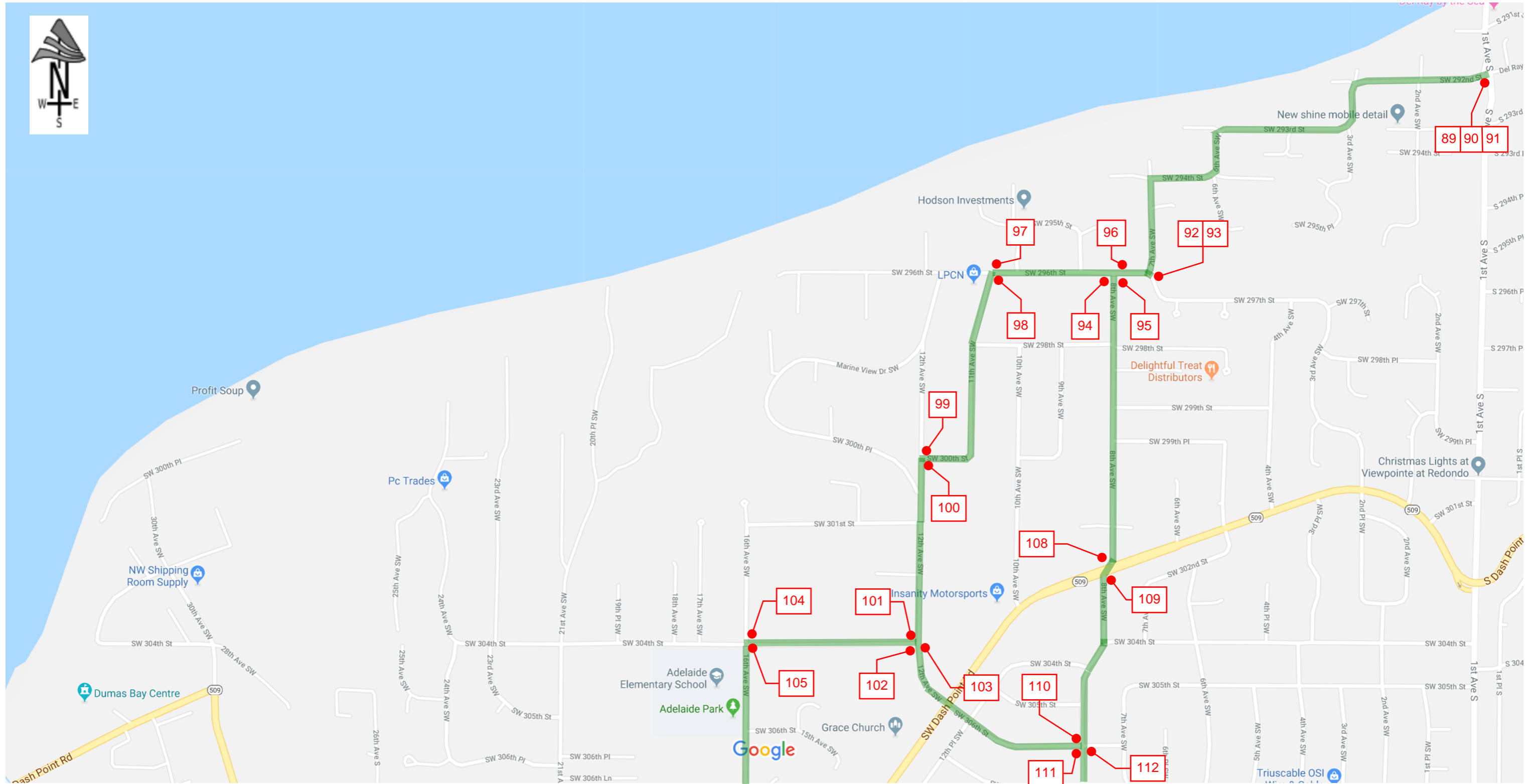
CITYWIDE GREENWAY PLAN  
 PEDESTRIAN AND BICYCLE  
 IMPROVEMENTS

Map #2

CITY PROJECT #:

SHT 3

OF 59



Map data ©2019 Google 500 ft

SEE SIGN SCHEDULE FOR DETAIL

➤ NEW GREENWAY PATH

\*\*\*PLAN CENTER COPY\*\*\* Official bid documents, plan holder's list, and addenda (if applicable) are available on BXWA.com

**CITY OF Federal Way**  
 33325 6TH AVE S FEDERAL WAY, WA 98003  
 PHONE: (253) 835-7000  
 WWW.CITYOFFEDERALWAY.COM

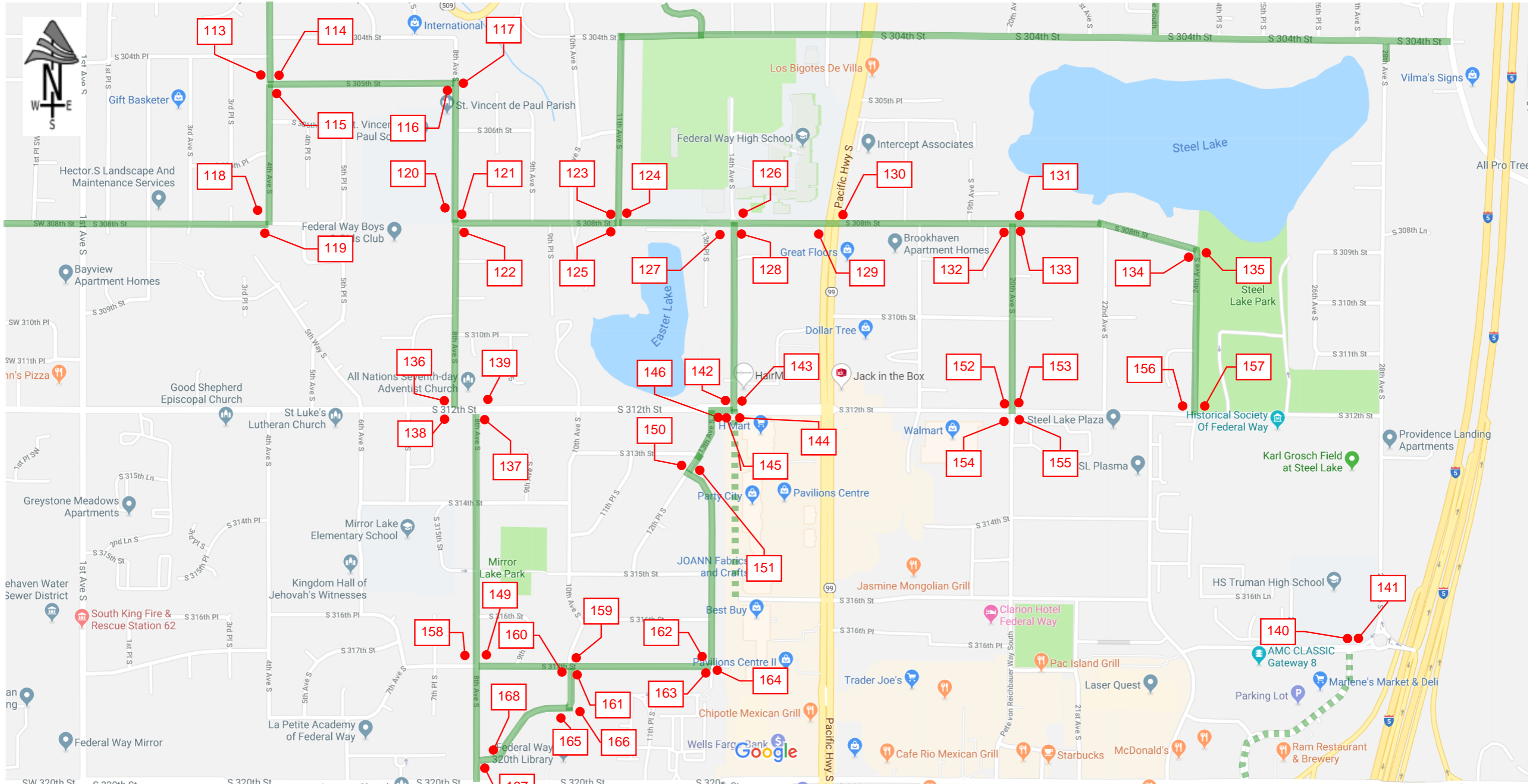


DRAFTED:	Kerry M.
DESIGNED:	Rick P.
REVIEWED:	
APPROVED:	

DRAWING VERSION / REVISION LOG	

**CITYWIDE GREENWAY PLAN  
 PEDESTRIAN AND BICYCLE  
 IMPROVEMENTS**

Map #3	CITY PROJECT #:
	4
	SHT
	59
	OF



Map data ©2019 Google 500 ft

SEE SIGN SCHEDULE FOR DETAIL

➤ NEW GREENWAY PATH

\*\*\*PLAN CENTER COPY\*\*\* Official bid documents, plan holder's list, and addenda (if applicable) are available on BXWA.com

3332 S 8TH AVE S FEDERAL WAY, WA 98003  
PHONE: (253) 835-7000  
WWW.CITYOFFEDERALWAY.COM



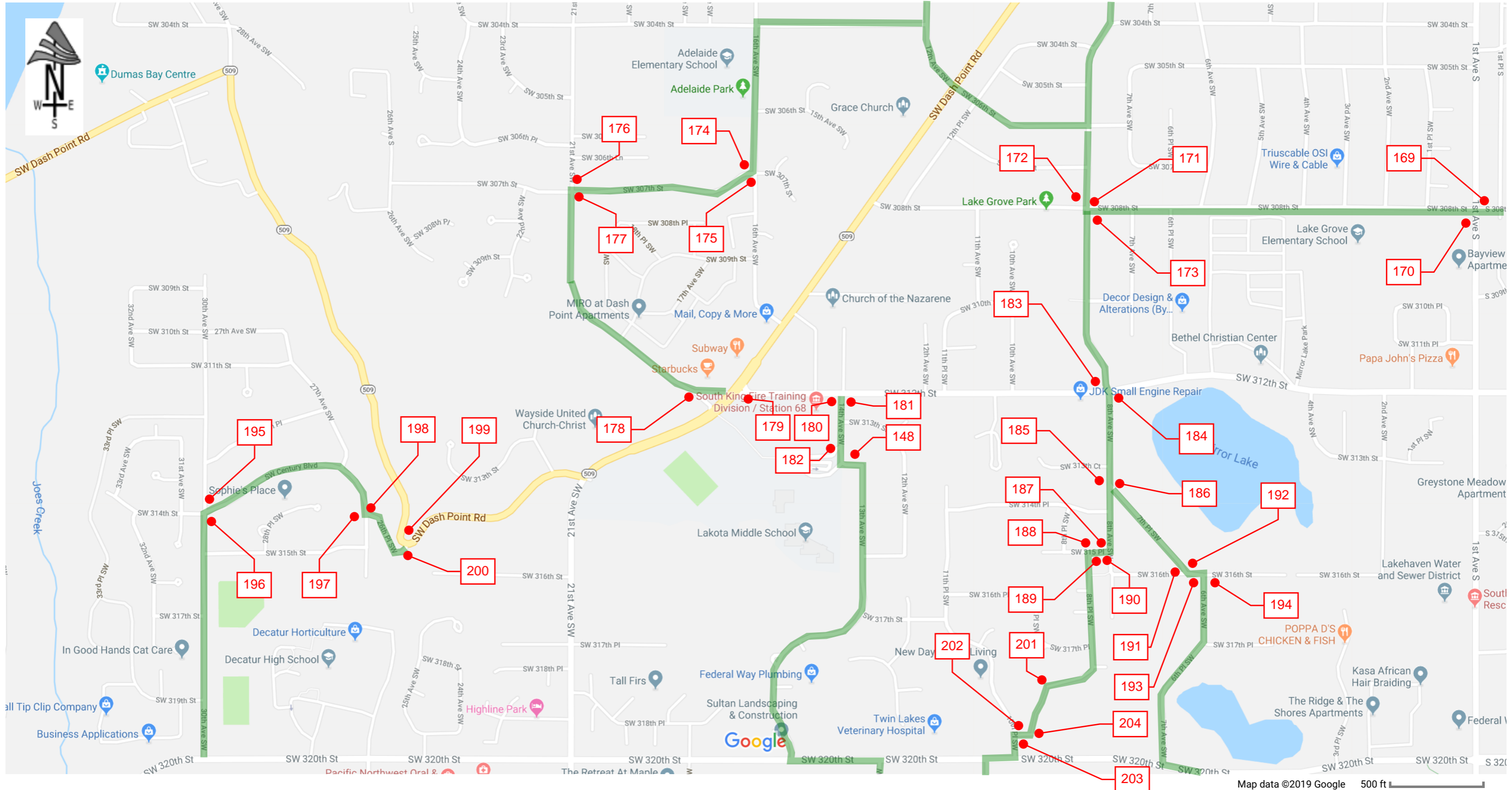
DRAFTED:	Kerry M.
DESIGNED:	Rick P.
REVIEWED:	
APPROVED:	

DRAWING VERSION / REVISION LOG	

**CITYWIDE GREENWAY PLAN  
PEDESTRIAN AND BICYCLE  
IMPROVEMENTS**

Map #4

QTY PROJECT #	
SHT	5
OF	59



 SEE SIGN SCHEDULE FOR DETAIL

 NEW GREENWAY PATH

\*\*\*PLAN CENTER COPY\*\*\* Official bid documents, plan holder's list, and addenda (if applicable) are available on BXWA.com

**CITY OF Federal Way**  
 3332 S 6TH AVE S FEDERAL WAY, WA 98003  
 PHONE: (253) 835-7000  
 WWW.CITYOFFEDERALWAY.COM



DRAFTED:	Kerry M.
DESIGNED:	Rick P.
REVIEWED:	
APPROVED:	

DRAWING VERSION / REVISION LOG	

**CITYWIDE GREENWAY PLAN  
 PEDESTRIAN AND BICYCLE  
 IMPROVEMENTS**

Map #5

CITY PROJECT #	
SHT	6
OF	59



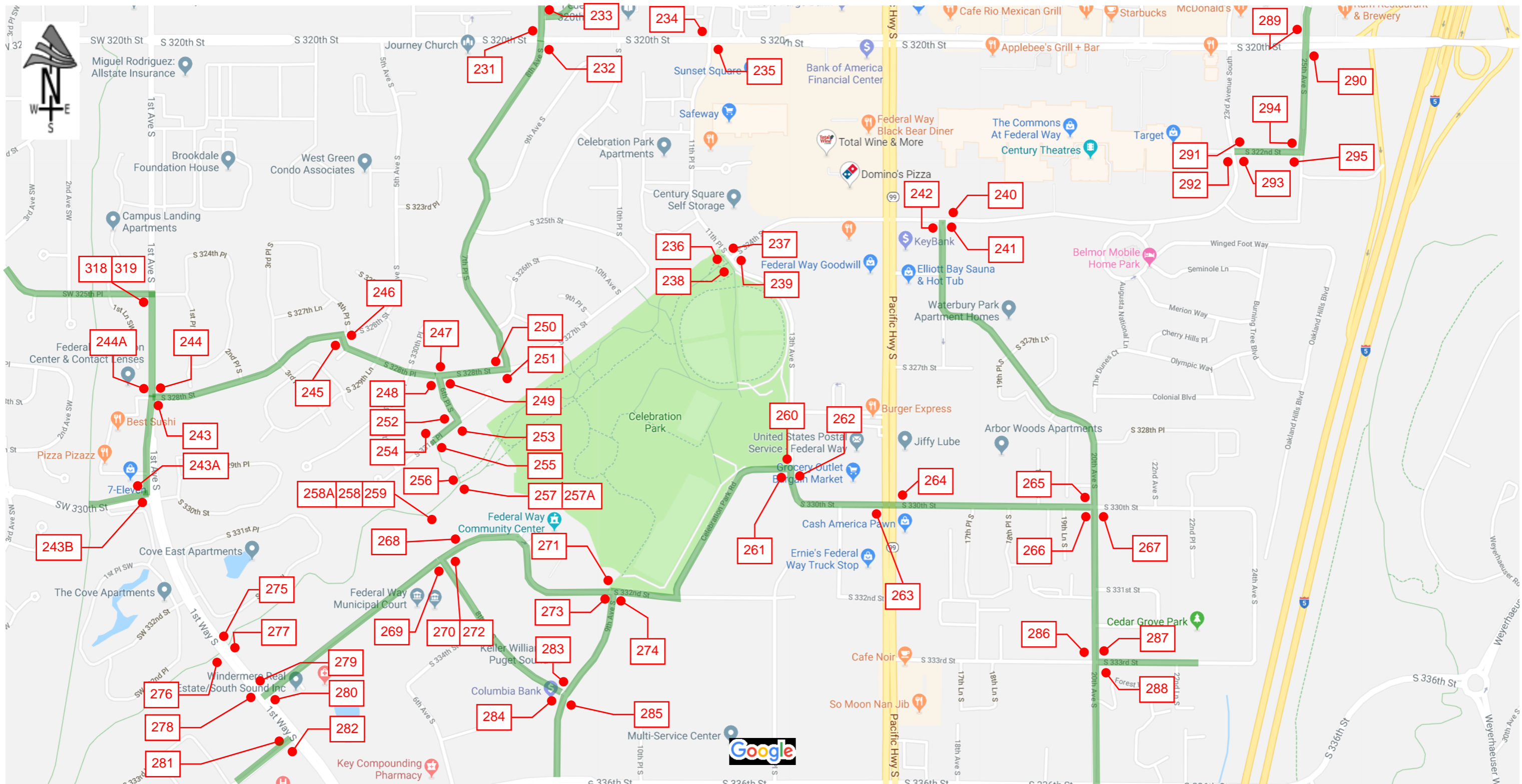
Map data ©2019 Google 500 ft

SEE SIGN SCHEDULE FOR DETAIL

➤ NEW GREENWAY PATH

\*\*\*PLAN CENTER COPY\*\*\* Official bid documents, plan holder's list, and addenda (if applicable) are available on BXWA.com

DRAWING VERSION / REVISION LOG	



Map data ©2019 Google 500 ft

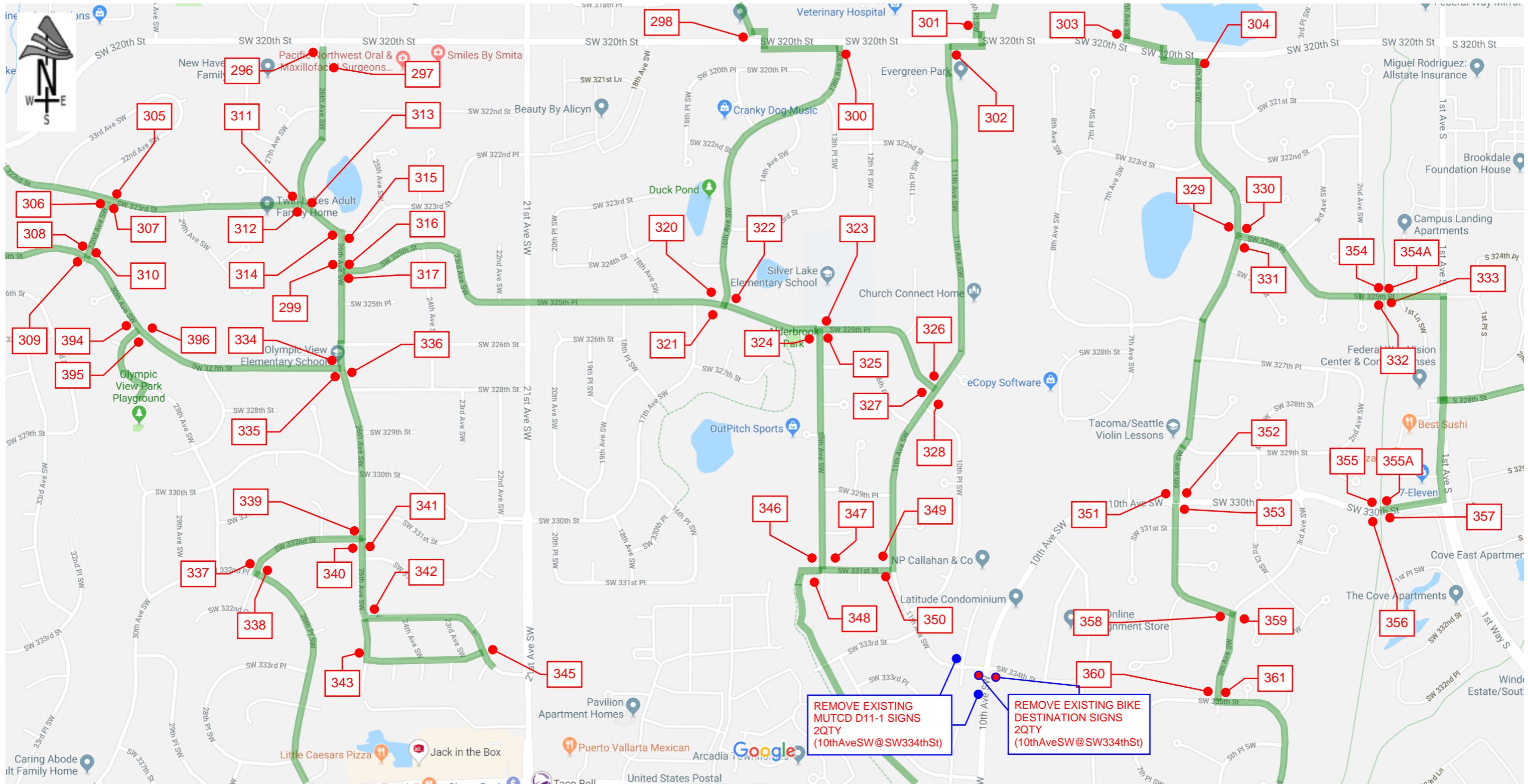
SEE SIGN SCHEDULE FOR DETAIL

➤ NEW GREENWAY PATH

\*\*\*PLAN CENTER COPY\*\*\* Official bid documents, plan holder's list, and addenda (if applicable) are available on BXWA.com

 3332 S 8TH AVE S FEDERAL WAY, WA 98003 PHONE: (253) 835-7000 WWW.CITYOFFEDERALWAY.COM	 Know what's below. Call before you dig.	DRAFTED: Kerry M.	DRAWING VERSION / REVISION LOG	CITYWIDE GREENWAY PLAN PEDESTRIAN AND BICYCLE IMPROVEMENTS	Map #7	QTY PROJECT #
		DESIGNED: Rick P.				SHT 8
		REVIEWED:				OF 59
		APPROVED:				





Map data ©2019 Google 500 ft

SEE SIGN SCHEDULE FOR DETAIL

NEW GREENWAY PATH

\*\*\*PLAN CENTER COPY\*\*\* Official bid documents, plan holder's list, and addenda (if applicable) are available on BXWA.com

**CITY OF Federal Way**  
 33325 8TH AVE S FEDERAL WAY, WA 98003  
 PHONE: (253) 835-7000  
 WWW.CITYOFFEDERALWAY.COM



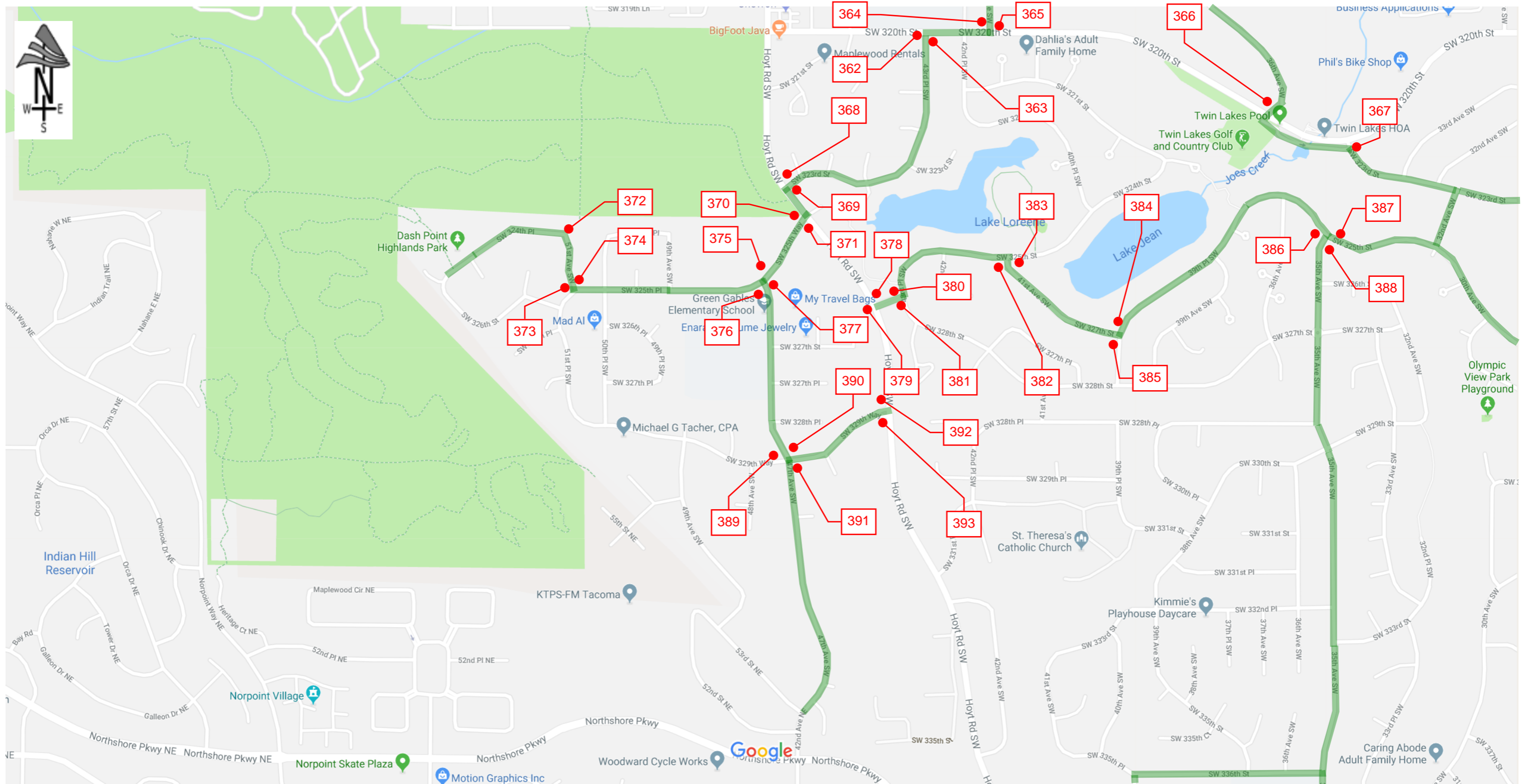
DRAFTED: Kerry M.  
 DESIGNED: Rick P.  
 REVIEWED:  
 APPROVED:

DRAWING VERSION / REVISION LOG	

**CITYWIDE GREENWAY PLAN  
 PEDESTRIAN AND BICYCLE  
 IMPROVEMENTS**

Map #8

CITY PROJECT #	
SHT	9
OF	59



Map data ©2019 Google 500 ft

SEE SIGN SCHEDULE FOR DETAIL

➤ NEW GREENWAY PATH

\*\*\*PLAN CENTER COPY\*\*\* Official bid documents, plan holder's list, and addenda (if applicable) are available on BXWA.com

33325 8TH AVE S FEDERAL WAY, WA 98003  
PHONE: (253) 835-7000  
WWW.CITYOFFEDERALWAY.COM



DRAFTED:	Kerry M.
DESIGNED:	Rick P.
REVIEWED:	
APPROVED:	

DRAWING VERSION / REVISION LOG	

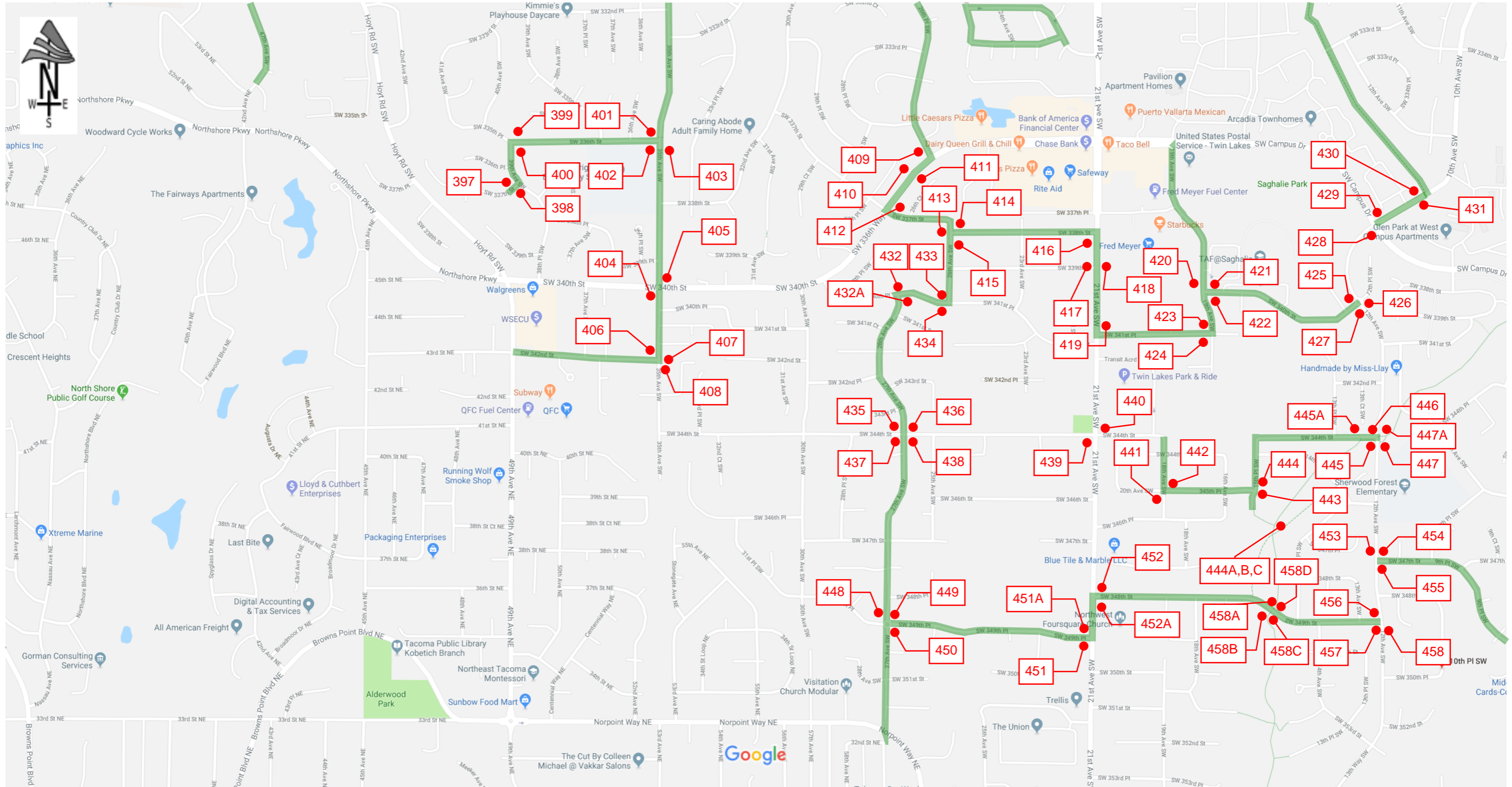
## CITYWIDE GREENWAY PLAN PEDESTRIAN AND BICYCLE IMPROVEMENTS

Map #9

SHT	10
OF	59

QTY PROJECT #

Map #10



SEE SIGN SCHEDULE FOR DETAIL

NEW GREENWAY PATH

\*\*\*PLAN CENTER COPY\*\*\* Official bid documents, plan holder's list, and addenda (if applicable) are available on BXWA.com

Map data ©2019 Google 500 ft

33325 8TH AVE S FEDERAL WAY, WA 98003  
PHONE: (253) 835-7000  
WWW.CITYOFFEDERALWAY.COM

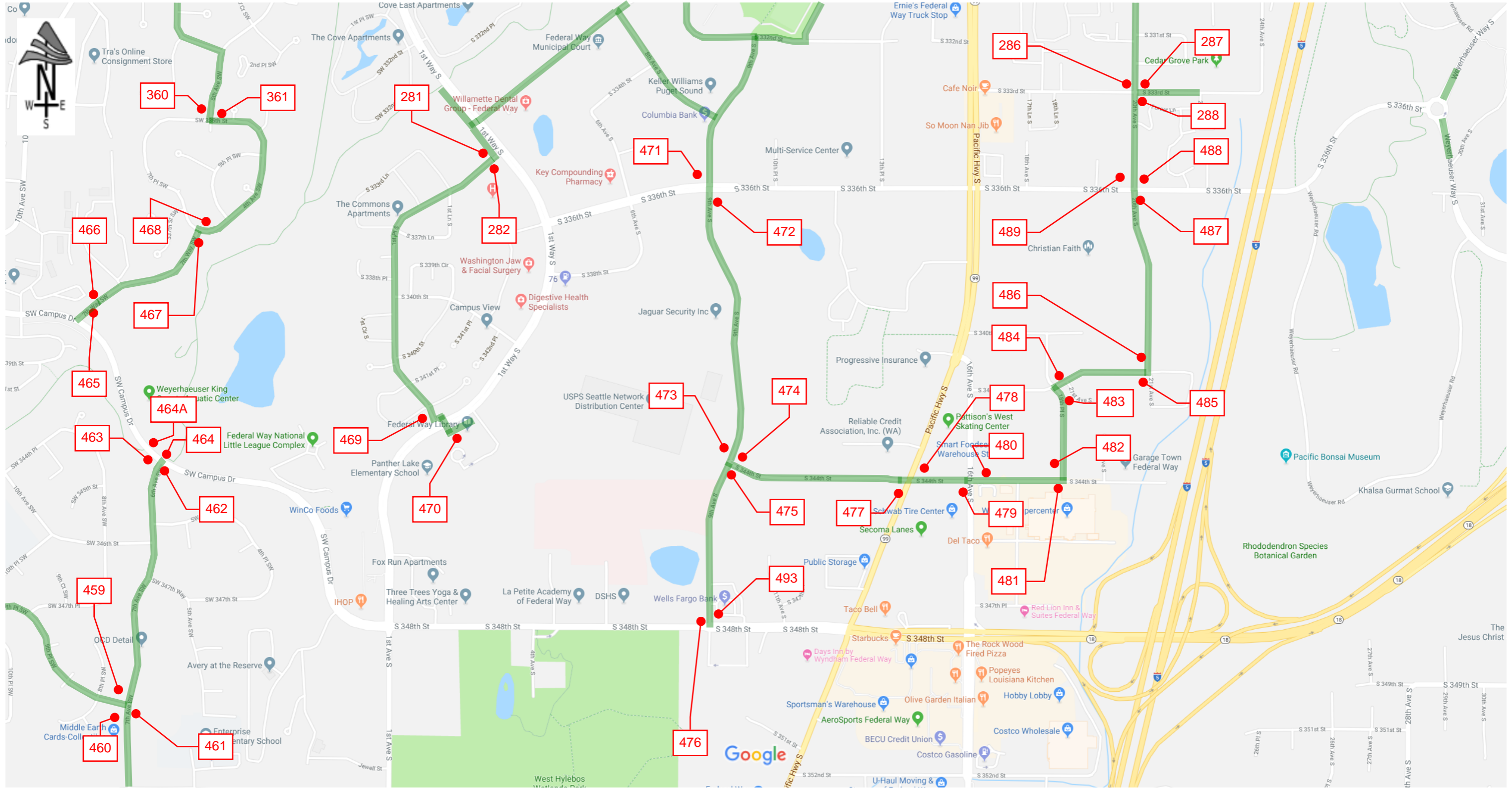
Know what's below.  
Call before you dig.

DRAFTED:	Kerry M.
DESIGNED:	Rick P.
REVIEWED:	
APPROVED:	

DRAWING VERSION / REVISION LOG	

CITYWIDE GREENWAY PLAN  
PEDESTRIAN AND BICYCLE  
IMPROVEMENTS

Map #10	CITY PROJECT #
	SHT 11
	OF 59



SEE SIGN SCHEDULE FOR DETAIL

NEW GREENWAY PATH

\*\*\*PLAN CENTER COPY\*\*\* Official bid documents, plan holder's list, and addenda (if applicable) are available on BXWA.com

Map data ©2019 Google 500 ft

**CITY OF Federal Way**  
 3332 S 6TH AVE S FEDERAL WAY, WA 98003  
 PHONE: (253) 835-7000  
 WWW.CITYOFFEDERALWAY.COM



DRAFTED: Kerry M.  
 DESIGNED: Rick P.  
 REVIEWED:  
 APPROVED:

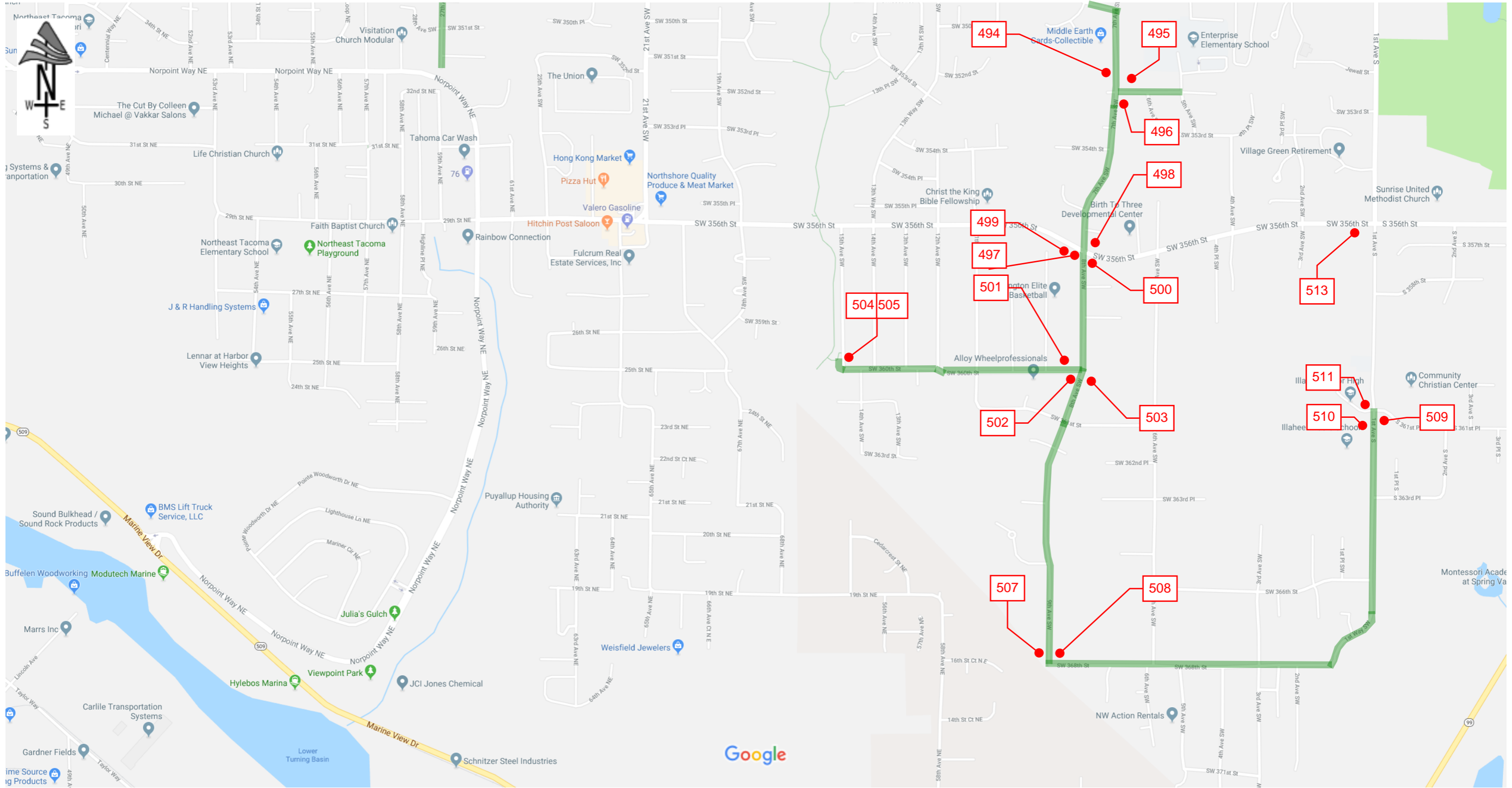
DRAWING VERSION / REVISION LOG	

**CITYWIDE GREENWAY PLAN  
 PEDESTRIAN AND BICYCLE  
 IMPROVEMENTS**

Map #11

QTY PROJECT #:	
SHT	12
OF	59

QTY PROJECT #:  
 12  
 59



Map data ©2019 Google 500 ft

SEE SIGN SCHEDULE FOR DETAIL

NEW GREENWAY PATH

\*\*\*PLAN CENTER COPY\*\*\* Official bid documents, plan holder's list, and addenda (if applicable) are available on BXWA.com

**CITY OF Federal Way**  
 33325 8TH AVE S FEDERAL WAY, WA 98003  
 PHONE: (253) 835-7000  
 WWW.CITYOFFEDERALWAY.COM



DRAFTED:	Kerry M.
DESIGNED:	Rick P.
REVIEWED:	
APPROVED:	

DRAWING VERSION / REVISION LOG	



**CITYWIDE GREENWAY PLAN  
 PEDESTRIAN AND BICYCLE  
 IMPROVEMENTS**

Map #12	QTY PROJECT #
	SHT 13
	OF 59

**2018 Greenway Signs**



Map#	Sign #	Intersection	Leg	Facing	Above or Below	Sign On Existing Post	Sign Codes:	D11-1	D11-1	D11-1	D11-1	D11-1	Custom Diagram	D1-1c, -2c, -3c			Notes
							Sign Codes:	M6-3	M6-1L	M5-1L	M6-1R	M5-1R		Left, Right, Thru Arrow	Destination Text	Miles	
							On New Post	Bike Route Straight	Bike Route Left	Bike Route Left Angle	Bike Route Right	Bike Route Right Angle					
1	1	25dsSLR	NW	NW	B	Yield Here for Peds								R	Heritage Woods Park	0.6	
														R	Town Square Park	3.5	
1	2	25dsSLR	SW	SW	B	Variable Speed Limit								L	Mark Twain School	0.1	
1	3	25dsSLR	SE	SE	B	Variable Speed Limit								L	Heritage Woods Park	0.6	
														R	Town Square Park	3.5	
1	4	22s280p	N	N			1							L	Heritage Woods Park	0.2	Address for location of new sign -27929
														T	Town Square Park	3.0	
1	5	22s280p	N	E			1							L	Mark Twain School	0.5	Signs 4, 5, and 6 are oriented for the ped pathway.
														R	Town Square Park	3.0	Address for location of new sign -27929
1	6	22s280p	N	S			1							T	Heritage Woods Park	0.2	Address for location of new sign -27938
														R	Mark Twain School	0.5	
1	7	23s280p	SE	NW	B	street name								R	Heritage Woods Park	0.1	
1	8	23s280p	SE	S	B	street name								L	Mark Twain School	0.6	
														L	Town Square Park	3.1	
1	9	22s284p	N	N	B	Stop					1						
1	10	22s284p	W	W	B	street name			1								
1	11	20s284p	S	S	B	Yield					1						
1	12	20s284p	E	E	B	Yield			1								
1	13	20s288	N	N			1						1				Custom Diagram
1	14	20s288	N	W	B	Stop			1								
1	15	18s288	NW	E	B	Signal Head			1								band to signal pole between 3-section head and Ped head
1	16	18s288	E	E			1			1							NE Corner
1	17	18s288	E	S			1				1						NE Corner
1	18	18s288	S	S			1						1				Custom Diagram
1	19	15s284	N	N			1							R	Sacajawea School	1.2	
														R	Nautilus School	1.3	
														R	M.A.S.T. Aquarium	1.3	
1	20	15s284	W	W			1		1								
1	21	14s284	E	E			1		1								
1	22	14s284	S	S			1				1						
1	23	14s288	S	N	B	street name			1								
1	24	14s288	S	W	B	street name					1						
1	25	13s288	N	E	B	Yield			1								
1	26	13s288	S	S	B	street name					1						

\*\*\*PLAN CENTER COPY\*\*\* Official bid documents, plan holder's list, and addenda (if applicable) are available on BXWA.com

 <p>33325 8TH AVE S FEDERAL WAY, WA 98003 PHONE: (253) 835-7000 WWW.CITYOFFEDERALWAY.COM</p>	 <p>Know what's below. Call before you dig.</p>	DRAFTED: Kerry M. DESIGNED: Rick P. REVIEWED: APPROVED:	DRAWING VERSION / REVISION LOG <table border="1"> <tr><td> </td><td> </td></tr> <tr><td> </td><td> </td></tr> <tr><td> </td><td> </td></tr> <tr><td> </td><td> </td></tr> <tr><td> </td><td> </td></tr> </table>											CITYWIDE GREENWAY PLAN PEDESTRIAN AND BICYCLE IMPROVEMENTS	QTY PROJECT #: SHT 14 OF 59


2018 Greenway Signs

Map #	Sign #	Intersection	Leg	Facing	Above or Below	Sign On Existing Post	Sign Codes	D11-1	D11-1	D11-1	D11-1	D11-1	Custom Diagram	Left, Right, Thru Arrow	Destination Text	Miles	Notes
							Sign Codes	M6-3	M6-1L	M5-1L	M6-1R	M5-1R					
2	27	13sRED	NW	N	B	Stop								L	Sacajawea School	0.6	
														L	Nautilus School	0.7	
														R	M.A.S.T. Aquarium	0.7	
2	28	13sRED	SE	SE			1							T	M.A.S.T. Aquarium	0.7	
2	29	REDs293p	W	W	B	street name					1						
2	30	REDs293p	W	W	B	street name											
2	31	11ps296p	E	E	B	Stop								L	Sacajawea School	0.2	
														R	Nautilus School	0.4	
2	32	11ps296	N	N			1							T	M.A.S.T. Aquarium	1.1	
														L	Sacajawea School	0.2	
2	33	11ps296	S	S			1							T	Nautilus School	0.4	
														L	M.A.S.T. Aquarium	1.1	
2	34	11ps289	N	S	B	street name					1						
2	35	11ps289	W	W	B	Yield											
2	36	13s300	N	E	B	street name								L	Sacajawea School		
														L	F.W. High School	0.4	
														R	Town Square Park	1.1	
2	37	13s300			B	School Ahead								T	Sacajawea School		
														R	Sacajawea Park	0.1	
2	38	13s304	N	N	B	Stop								L	F.W. High School	0.1	
														L	Wildwood School	0.9	
														R	Town Square Park	0.8	
														R	Steel Lake Park	1.1	
2	39	13s304	E	E			1							T	Sacajawea School/Pk	0.4	
														T	Powells'Wood Garden	1.3	
														R	City Hall	2.3	
2	40	13s304	W	W	B	street sign								L	Sacajawea School/Pk	0.4	
														L	Wildwood School	0.9	
2	41	1s296p	S	N			1							L	Powells'Wood Garden	0.7	
														L	F.W. High School	1.7	
														L	Town Square Park	1.9	
2	42	1s296p	S	S			1							R	Powells'Wood Garden	0.7	
														R	F.W. High School	1.7	
														R	Town Square Park	1.9	
2	43	4s295p	W	W	B	street sign											
2	44	4s295p	W	S	B	street sign					1						
2	45	4s509	N	N	B	Stop								T	Powells'Wood Garden	200'	
														T	F.W. High School	1.0	
														L	Town Square Park	1.2	

 <p>33325 8TH AVE S FEDERAL WAY, WA 98003 PHONE: (253) 835-7000 WWW.CITYOFFEDERALWAY.COM</p>	 <p>Know what's below. Call before you dig.</p>	DRAFTED: Kerry M.	<p>DRAWING VERSION / REVISION LOG</p> <table border="1"> <tr><td> </td><td> </td></tr> <tr><td> </td><td> </td></tr> <tr><td> </td><td> </td></tr> <tr><td> </td><td> </td></tr> </table>									<p>CITYWIDE GREENWAY PLAN PEDESTRIAN AND BICYCLE IMPROVEMENTS</p>	<p>QTY PROJECT #</p>
DESIGNED: Rick P.	<p>SHT 15</p>												
REVIEWED:													
APPROVED:		<p>OF 59</p>											

**2018 Greenway Signs**

Map#	Sign #	Intersection	Leg	Facing	Above or Below	Sign On Existing Post	Sign Codes: On New Post	D11-1 M6-3 Bike Route Straight	D11-1 M6-1L Bike Route Left	D11-1 M5-1L Bike Route Left Angle	D11-1 M6-1R Bike Route Right	D11-1 M5-1R Bike Route Right Angle	Custom Diagram	D1-1c, -2c, -3c Left, Right, Thru Arrow	Destination Text	Miles	Notes
2	46	4s509	S	S	B	Stop								T	Powells'Wood Garden	200'	
														T	F.W. High School	1.0	
														R	Town Square Park	1.2	
2	47	99s304	W	W	B	Right Lane Must Turn Right		1									
2	48	99s304	E	E	B	Right Turn Yield to U-turn		1									
2	49	18s290	W	N			1							T	Laurelwood Park	0.4	
														T	Wildwood School/Pk	1.0	
														T	Sacajawea School/Pk	1.0	
														L	Town Square Park	2.3	
2	50	18s290	E	E	B	street name								L	Mark Twain School	1.3	
														L	Wildwood School/Pk	1.0	
														L	Sacajawea School/Pk	1.0	
														R	Town Square Park	2.3	
2	51	18s290	S	S			1							T	Laurelwood Park	0.4	
														R	Mark Twain School	1.3	
2	52	19s290	W	W	B	street name					1						
2	53	19s290	S	S			1		1								
2	54	19s20ws	W	N	B	street name			1								
2	55	19s20ws	E	E	B	Stop					1						
2	56	20s292	S	S	B	street name					1						
2	57	20s292	E	E			1		1								
2	58	23s292	W	W			1							T	Laurelwood Park		
														R	to Military Rd	0.3	
2	59	23s292	E	E			1							T	Laurelwood Park		
														L	to Military Rd	0.3	check for redline signs
2	60	23ps292	S	W	B	street name				1							
2	61	23ps292	S	N	B	street name					1						
2	62	23ps291	E	E	B	street name			1								
2	63	23ps291	E	S	B	street name					1						
2	64	MILs29000	N	N			1							R	Laurelwood Park	0.3	
2	65	MILs29000	S	S	B	No Parking In Bike Lane								L	Laurelwood Park	0.3	
2	66	18s296	N	N			1							T	Wildwood School/Pk	0.6	
														L	to Military Rd	0.8	
														L	Town Square Park	1.9	
														L	Sacajawea School/Pk	0.6	
2	67	18s296	E	E	B	Stop								L	Sacajawea School/Pk	0.6	
														R	Laurelwood Park	0.8	
														R	Mark Twain School	1.7	



DRAFTED: Kerry M.  
 DESIGNED: Rick P.  
 REVIEWED:  
 APPROVED:


DRAWING VERSION / REVISION LOG	

**CITYWIDE GREENWAY PLAN  
 PEDESTRIAN AND BICYCLE  
 IMPROVEMENTS**



**2018 Greenway Signs**

Map#	Sign #	Intersection	Leg	Facing	Above or Below	Sign On Existing Post	Sign Codes:	D11-1	D11-1	D11-1	D11-1	D11-1	Custom Diagram	D1-1c, -2c, -3c	Miles	Notes	
							Sign Codes:	M6-3	M6-1L	M5-1L	M6-1R	M5-1R					On New Post
2	68	18s296	S	S	A	Neighborhood Watch								T	Wildwood School/Pk	0.6	
														T	to Military Rd	0.8	
														R	Laurelwood Park	0.8	
														R	Mark Twain School	1.7	
2	69	20s296	S	W	A	Stop					1						
2	70	20s296	S	S	B	Stop					1						
2	71	20s298	N	N	B	Dead End								T	to Military Rd	0.5	
														T	Wildwood School/Pk	0.3	
														L	Town Square Park	1.6	
2	72	20s298	E	E	B	Stop								L	Town Square Park	1.6	
														R	Laurelwood Park	1.1	
														R	Mark Twain School	2.0	
2	73	20s298	S	S	B	street name								T	to Military Rd	0.5	
														T	Laurelwood Park	1.1	
														R	Mark Twain School	2.0	
2	74	23s300	E	E		Stop								T	FW High School	0.7	
														L	Town Square Park	1.4	
														L	Mark Twain School	2.3	
2	75	23s300	W	W		Stop								T	FW High School	0.7	
														R	Town Square Park	1.4	
														R	Wildwood School/Pk	0.1	
2	76	23s300	S	S		Stop								L	Laurelwood Park	1.4	
														L	Mark Twain School	2.3	
														R	Wildwood School/Pk	0.1	
														R	to Military Rd	0.5	
2	77	23s304	N	N	B	Stop								L	Steel Lake Park	1.0	
														L	Town Square Park	1.2	
														R	FW High School	0.5	
														R	BPA Trail	2.7	
2	78	23s304	W	W			1							L	Wildwood School/Pk	0.3	
														L	Mark Twain School	2.5	
														T	Steel Lake Park	1.0	
														T	Town Square Park	1.2	
2	79	23s304	E	E			1							T	Wildwood School/Pk	0.3	
														T	Mark Twain School	2.5	
														R	FW High School	0.5	
														R	BPA Trail	2.7	



DRAFTED: Kerry M.  
 DESIGNED: Rick P.  
 REVIEWED:  
 APPROVED:



DRAWING VERSION / REVISION LOG	

**CITYWIDE GREENWAY PLAN  
 PEDESTRIAN AND BICYCLE  
 IMPROVEMENTS**

**2018 Greenway Signs**

Map#	Sign #	Intersection	Leg	Facing	Above or Below	Sign On Existing Post	Sign Codes:	D11-1	D11-1	D11-1	D11-1	D11-1	Custom Diagram	D1-1c, -2c, -3c		Miles	Notes
							Sign Codes:	M6-3	M6-1L	M5-1L	M6-1R	M5-1R		Left, Right, Thru Arrow	Destination Text		
							On New Post	Bike Route Straight	Bike Route Left	Bike Route Left Angle	Bike Route Right	Bike Route Right Angle					
2	80	24ps298	E	E			1						T	Wildwood School/Park	0.2	80' EO 24 PI S	
													L	Town Square Park	1.6		
													L	Mark Twain School	2.3		
2	81	24ps298	S	S									L	to Military Rd	0.3	155' SO 298th	
													R	Mark Twain School	2.3		
2	82	24s300	N	N	B	Stop					1						
2	83	24s300	W	W			1	1									
2	84	28s304	W	W			1				1						
2	85	28s304	S	S	B	Lane Use sign										Band to SL Pole	
2	86	11s304	E	E			1	1									
2	87	11s304	S	S	B	Stop					1						
2	88	1s296p	E	E	B	Stop							R	M.A.S.T. Aquarium	1.1		



\*\*\*PLAN CENTER COPY\*\*\* Official bid documents, plan holder's list, and addenda (if applicable) are available on BXWA.com

 <p>33325 8TH AVE S FEDERAL WAY, WA 98003 PHONE: (253) 835-7000 WWW.CITYOFFEDERALWAY.COM</p>		DRAFTED: Kerry M.	<table border="1"> <thead> <tr> <th colspan="2">DRAWING VERSION / REVISION LOG</th> </tr> </thead> <tbody> <tr><td> </td><td> </td></tr> <tr><td> </td><td> </td></tr> <tr><td> </td><td> </td></tr> <tr><td> </td><td> </td></tr> <tr><td> </td><td> </td></tr> </tbody> </table>	DRAWING VERSION / REVISION LOG												<p>CITYWIDE GREENWAY PLAN PEDESTRIAN AND BICYCLE IMPROVEMENTS</p>	<p>QTY PROJECT #:</p>
		DRAWING VERSION / REVISION LOG															
DESIGNED: Rick P.	SHT 18																
REVIEWED:	OF 59																
APPROVED:																	

**2018 Greenway Signs**

Map#	Sign #	Intersection	Leg	Facing	Above or Below	Sign On Existing Post	Sign Codes:					Custom Diagram	Left, Right, Thru Arrow	Destination Text	Miles	Notes
							On New Post	Bike Route Straight	Bike Route Left	Bike Route Left Angle	Bike Route Right					
3	89	1sw292	W	N	A	Stop							R	Adelaide School/Park	1.7	
													R	Lakota School/Park	2.8	
													R	K.C. Aquatic Center	4.1	
3	90	1sw292	W	S	A	Stop							L	Adelaide School/Park	1.7	Back side of sign 89
													L	Lakota School/Park	2.8	
													L	K.C. Aquatic Center	4.1	
3	91	1sw292	W	W	B	Stop							L	M.A.S.T. Aquarium	0.8	
													R	Powells'Wood Garden	1.0	
													R	City Center	2.2	
3	92	7sw296	S	N	Behind	Stop				1						
3	93	7sw296	S	W	A	Stop			1							
3	94	8sw296	W	W	B	Stop							T	M.A.S.T. Aquarium	1.5	
													R	Lake Grove School/Park	1.0	
													R	K.C. Aquatic Center	3.4	
3	95	8sw296	S	S	B	Arterial Turns							L	Adelaide School/Park	1.0	
													R	M.A.S.T. Aquarium	1.5	
3	96	8sw296	N	E	B	Street Name signs							L	Adelaide School/Park	1.0	
													L	Lakota School/Park	2.1	
													T	Lake Grove School/Park	1.0	
													T	K.C. Aquatic Center	3.4	
3	97	11sw296	E	E			1		1							
3	98	11sw296	S	S	B	Stop				1						
3	99	12sw300	E	E	B	Stop				1						
3	100	12sw300	S	S			1			1						



\*\*\*PLAN CENTER COPY\*\*\* Official bid documents, plan holder's list, and addenda (if applicable) are available on BXWA.com

 <p>33325 8TH AVE S FEDERAL WAY, WA 98003 PHONE: (253) 835-7000 WWW.CITYOFFEDERALWAY.COM</p>		DRAFTED: Kerry M.	<table border="1"> <tr><th colspan="2">DRAWING VERSION / REVISION LOG</th></tr> <tr><td> </td><td> </td></tr> <tr><td> </td><td> </td></tr> <tr><td> </td><td> </td></tr> <tr><td> </td><td> </td></tr> <tr><td> </td><td> </td></tr> </table>	DRAWING VERSION / REVISION LOG												<p align="center"><b>CITYWIDE GREENWAY PLAN PEDESTRIAN AND BICYCLE IMPROVEMENTS</b></p>	<p align="right">CITY PROJECT #:  SHT 19 OF 59</p>
		DRAWING VERSION / REVISION LOG															
DESIGNED: Rick P.																	
REVIEWED:																	
APPROVED:																	

**2018 Greenway Signs**


Map#	Sign #	Intersection	Leg	Facing	Above or Below	Sign On Existing Post	Sign Codes:					Custom Diagram	Left, Right, Thru Arrow	Destination Text	Miles	Notes
							On New Post	Bike Route Straight	Bike Route Left	Bike Route Left Angle	Bike Route Right					
							D11-1	D11-1	D11-1	D11-1	D11-1					
							M6-3	M6-1L	M5-1L	M6-1R	M5-1R					
3	101	12sw304	N	N	B	School Crossing							T	Lake Grove School/Park	0.5	
													T	K.C. Aquatic Center	2.7	
													R	Adelaide School/Park	0.3	
													R	Lakota School/Park	1.4	
3	102	12sw304	W	W	B	Stop							L	M.A.S.T. Aquarium	2.2	
													R	Lake Grove School/Park	0.5	
													R	K.C. Aquatic Center	2.7	
3	103	12sw304	S	S	B	Street Name sign							T	Adelaide School/Park	0.3	
													L	M.A.S.T. Aquarium	2.2	
3	104	16sw304	E	E	B	Stop		1								
3	105	16sw304	S	S	B	Stop				1						
3	108	8sw509	N	N			1	1								
3	109	8sw509	S	S	B	Stop Here on Red										
3	110	8sw306	N	N	B	Speed Limit	1						T	Adelaide School/Park	0.6	
													T	Lake Grove School/Park	0.3	
													T	Lakota School/Park	0.9	
													R	F.W. High School	1.9	
3	111	8sw306	W	W	B	Stop							L	M.A.S.T. Aquarium	2.1	
													R	Lake Grove School/Park	0.3	
													R	Lakota School/Park	0.9	
													R	F.W. High School	1.9	
3	112	8sw306	S	S			1						T	Adelaide School/Park	0.6	
													L	M.A.S.T. Aquarium	2.1	

\*\*\*PLAN CENTER COPY\*\*\* Official bid documents, plan holder's list, and addenda (if applicable) are available on BXWA.com

 <p>33325 8TH AVE S FEDERAL WAY, WA 98003 PHONE: (253) 835-7000 WWW.CITYOFFEDERALWAY.COM</p>		DRAFTED: Kerry M.	<table border="1"> <thead> <tr> <th colspan="2">DRAWING VERSION / REVISION LOG</th> </tr> </thead> <tbody> <tr><td> </td><td> </td></tr> <tr><td> </td><td> </td></tr> <tr><td> </td><td> </td></tr> <tr><td> </td><td> </td></tr> <tr><td> </td><td> </td></tr> <tr><td> </td><td> </td></tr> </tbody> </table>	DRAWING VERSION / REVISION LOG														<p>CITYWIDE GREENWAY PLAN PEDESTRIAN AND BICYCLE IMPROVEMENTS</p>	<p>CITY PROJECT #</p>
		DRAWING VERSION / REVISION LOG																	
DESIGNED: Rick P.	20																		
REVIEWED:	59																		
APPROVED:																			

**2018 Greenway Signs**

Map#	Sign #	Intersection	Leg	Facing	Above or Below	Sign On Existing Post	Sign Codes:	D11-1	D11-1	D11-1	D11-1	D11-1	Custom Diagram	D1-1c, -2c, -3c	Miles	Notes	
							Sign Codes:	M6-3	M6-1L	M5-1L	M6-1R	M5-1R					On New Post
4	113	4s305	N	N	B	BUMP 15mph	1							T	F.W. High School	0.8	
														T	Town Square Park	1.7	
														L	Lake Grove School/Park	0.6	
														L	Lakota School/Park	1.7	
4	114	4s305	E	E	B	Stop								L	Lake Grove School/Park	0.6	
														L	K.C. Aquatic Center	3.6	
														R	PowellsWood Garden	0.3	
4	115	4s305	S	S			1							T	F.W. High School	0.8	
														R	Town Square Park	1.7	
														R	PowellsWood Garden	0.3	
4	116	8s305	W	W	B	Stop					1						
4	117	8s305	S	S	B	Street Name sign					1						
4	118	4s308	N	N	B	Stop					1						
4	119	4s308	W	W	B	Street Name sign					1						
4	120	8s308	N	N			1							T	F.W. High School	0.4	
														T	Steel Lake Park	1.0	
														L	Mirror Lake School/Park	0.5	
														L	City Hall	1.7	
4	121	8s308	E	E	B	Stop								L	Mirror Lake School/Park	0.5	
														L	City Hall	1.7	
														R	PowellsWood Garden	0.7	
														R	Lakota School/Park	2.1	
4	122	8s308	S	S			1							T	F.W. High School	0.4	
														R	Sacajawea School/Park	0.9	
														R	Steel Lake Park	1.0	
														R	PowellsWood Garden	0.3	
4	123	11s308	N	N	B	Stop								L	F.W. High School	0.2	
														L	Steel Lake Park	0.8	
														R	PowellsWood Garden	0.9	
														R	City Hall	1.9	
4	124	11s308	E	E	B	No Trucks								T	Sacajawea School/Park	0.7	
														T	PowellsWood Garden	0.9	
														R	City Hall	1.9	
4	125	11s308	W	W			1							L	Sacajawea School/Park	0.7	
														T	F.W. High School	0.2	
														T	Steel Lake Park	0.8	



DRAFTED: Kerry M.  
 DESIGNED: Rick P.  
 REVIEWED:  
 APPROVED:



DRAWING VERSION / REVISION LOG	

**CITYWIDE GREENWAY PLAN  
 PEDESTRIAN AND BICYCLE  
 IMPROVEMENTS**

**2018 Greenway Signs**

Map#	Sign #	Intersection	Leg	Facing	Above or Below	Sign On Existing Post	Sign Codes:	D11-1	D11-1	D11-1	D11-1	D11-1	Custom Diagram	Left, Right, Thru Arrow	Destination Text	Miles	Notes
							Sign Codes:	M6-3	M6-1L	M5-1L	M6-1R	M5-1R					
							On New Post	Bike Route Straight	Bike Route Left	Bike Route Left Angle	Bike Route Right	Bike Route Right Angle					
4	126	14s308	E	E			1							T	Celebration Park	1.4	
														T	Sacajawea School/Park	0.9	
														T	Powells/Wood Garden	1.1	
														L	City Hall	1.9	
4	127	14s308	W	W			1							T	320th Library	0.9	
														T	Celebration Park	1.4	
														R	Steel Lake Park	0.6	
														R	Town Square Park	0.9	
4	128	14s308	S	S			1							L	Sacajawea School/Park	0.9	
														L	Powells/Wood Garden	1.1	
														L	Lakota School/Park	2.5	
														R	Steel Lake Park	0.6	
4	129	99s308	W	W	B	RTOR Yield to UT		1									
4	130	99s308	E	E			1	1									110' E/o Stop Line
4	131	20s308	E	E			1							T	Town Square Park	0.5	90' EO int.
														T	F.W. High School	0.3	
														T	Celebration Park	1.8	
														L	Sacajawea School/Park	1.3	
4	132	20s308	W	W			1							T	Town Square Park	0.5	80' WD int.
														T	Steel Lake Park	0.3	
														R	S 320 St Park & Ride	1.5	
4	133	20s308	S	S			1							L	F.W. High School	0.3	100' SO Stop Line
														L	Sacajawea School/Park	1.3	
														R	Steel Lake Park	0.3	
4	134	24s308	W	W	B	No Parking								T	Truman High School	0.7	
														R	S 320 St Park & Ride	1.2	
														R	Steel Lake Park	blank	
4	135	24s308	S	S			1							L	Steel Lake Park	blank	50' SO int.
														L	F.W. High School	0.5	
														R	Sacajawea School/Park	1.5	
4	136	8s312	N	N	B	Lane Use								LT	Mirror Lake School/Park	0.3	
														LT	Celebration Park	1.2	
														LT	City Hall	1.5	
														R	Lakota School/Park	1.9	



\*\*\*PLAN CENTER COPY\*\*\* Official bid documents, plan holder's list, and addenda (if applicable) are available on BXWA.com

 <p>33325 6TH AVE S FEDERAL WAY, WA 98003 PHONE: (253) 835-7000 WWW.CITYOFFEDERALWAY.COM</p>	 <p>Know what's below. Call before you dig.</p>	DRAFTED: Kerry M.	<table border="1"> <tr><th colspan="2">DRAWING VERSION / REVISION LOG</th></tr> <tr><td> </td><td> </td></tr> <tr><td> </td><td> </td></tr> <tr><td> </td><td> </td></tr> <tr><td> </td><td> </td></tr> </table>	DRAWING VERSION / REVISION LOG										<p>CITYWIDE GREENWAY PLAN PEDESTRIAN AND BICYCLE IMPROVEMENTS</p>	<p>CITY PROJECT #:</p> <p>SHT 22</p> <p>OF 59</p>
		DRAWING VERSION / REVISION LOG													
DESIGNED: Rick P.															
REVIEWED:															
APPROVED:															

**2018 Greenway Signs**

Map#	Sign #	Intersection	Leg	Facing	Above or Below	Sign On Existing Post	Sign Codes:					Custom Diagram	D1-1c, -2c, -3c	Miles	Notes	
							On New Post	Bike Route Straight	Bike Route Left	Bike Route Left Angle	Bike Route Right					Bike Route Right Angle
4	137	8s312	S	S			1						L	Lakota School/Park	1.5	
													LT	PowellsWood Garden	0.6	
													LT	F.W. High School	0.7	
													LT	Steel Lake Park	1.3	
4	138	8s312	W	W		On Streetlight Pole 135' west							L	F.W. High School	0.7	
													R	320th Library	0.5	
													R	Celebration Park	1.2	
													R	City Hall	1.5	
4	139	8s312	E	E		On Streetlight Pole 100' East							T	City Hall	1.5	
													L	K.C. Aquatic Center	2.6	
													L	PowellsWood Garden	0.6	
													R	Lakota School/Park	1.5	
4	140	28s317	W	S	B	Behind Speed Limit Sign				1						Right-Through
4	141	28s317	W	E			1	1								35' EO x-walk
4	142	14s312	N	N	B	Lane Use							T	Town Square Park	0.6	100' north
													RT	320th Library	0.7	
													RT	Celebration Park	1.1	
													RT	St. Francis Hospital	2.5	
4	143	14s312	E	E		Band to Streetlight pole 100' East							TL	320th Library	0.7	
													TL	Celebration Park	1.1	
													TL	St. Francis Hospital	2.5	
													R	F.W. High School	0.3	
4	144	14s312	S	S		Band to SE Signal Pole							T	320th Library	0.7	
													T	F.W. High School	0.3	
													T	Steel Lake Park	0.9	
													LU	Sacajawea School/Park	1.2	
4	145	14s312	W	W	B	Street Name signs							L	F.W. High School	0.3	100' west
													L	Steel Lake Park	0.9	
													R	Town Square Park	0.6	
4	146	13s312	S	S			1			1				Use Sidewalk		60' south
6	147	509sw309	SW	SW			1						T	Dumas Bay Centre	0.4	
													R	Olympic View School	1.9	
5	148	14sw314	E	E	B	No Stopping or Standing				1						
4	149	8s317	E	E									L	City Hall	1.1	130' East
													R	Mirror Lake School/Park	0.1	
													R	PowellsWood Garden	0.9	



\*\*\*PLAN CENTER COPY\*\*\* Official bid documents, plan holder's list, and addenda (if applicable) are available on BXWA.com

 <p>33325 8TH AVE S FEDERAL WAY, WA 98003 PHONE: (253) 835-7000 WWW.CITYOFFEDERALWAY.COM</p>	 <p>Know what's below. Call before you dig.</p>	DRAFTED: Kerry M.	<table border="1"> <tr><th colspan="2">DRAWING VERSION / REVISION LOG</th></tr> <tr><td> </td><td> </td></tr> <tr><td> </td><td> </td></tr> <tr><td> </td><td> </td></tr> <tr><td> </td><td> </td></tr> </table>	DRAWING VERSION / REVISION LOG										<p>CITYWIDE GREENWAY PLAN PEDESTRIAN AND BICYCLE IMPROVEMENTS</p>	<p>CITY PROJECT #:</p>
		DRAWING VERSION / REVISION LOG													
DESIGNED: Rick P.	<p>SHT 23</p>														
REVIEWED:					<p>OF 59</p>										
APPROVED:															

**2018 Greenway Signs**

Map#	Sign #	Intersection	Leg	Facing	Above or Below	Sign On Existing Post	Sign Codes:					Custom Diagram	D1-1c, -2c, -3c	Miles	Notes	
							On New Post	Bike Route Straight	Bike Route Left	Bike Route Left Angle	Bike Route Right					Bike Route Right Angle
4	150	13s12ps	N	N		Wooden brace pole									30' north	
4	151	13s12ps	W	W	B	Street Name signs				1						
4	152	20s312	N	N			1						T	P.A.E.C.	0.2	75' north
													T	Town Square Park	0.3	
													T	F.W. Transit Center	0.4	
4	153	20s312	E	E			1						T	Town Square Park	0.3	215' east
													L	Lakota School/Park	2.2	
													R	F.W. High School	0.5	
4	154	20s312	W	W			1						T	Town Square Park	0.3	170' West
													R	Steel Lake Park	0.3	
4	155	20s312	S	S	B	Lane Use							T	Steel Lake Park	0.5	
													T	F.W. High School	0.5	
													T	Lakota School/Park	3.1	
4	156	24s312	N	N			1						L	Truman High School	0.5	75' north
													L	S 320 St Park & Ride	1.0	
													R	Town Square Park	0.4	
4	157	24s312	E	E	B	No Parking							R	F.W. High School	0.7	100' East
													R	Sacajawea School/Park	1.7	
4	158	8s317	N	N			1						T	320th Library	0.2	80' North
													L	Celebration Park	0.8	
													L	City Hall	1.1	
4	159	10s317	E	E			1						T	320th Library	0.1	100' East
													T	PowellsWood Garden	1.0	
													L	City Hall	1.2	
4	160	10s317	W	W			1						T	320th Library	0.1	100' West
													R	Celebration Park	0.7	

\*\*\*PLAN CENTER COPY\*\*\* Official bid documents, plan holder's list, and addenda (if applicable) are available on BXWA.com



 <p>33325 8TH AVE S FEDERAL WAY, WA 98003 PHONE: (253) 835-7000 WWW.CITYOFFEDERALWAY.COM</p>	 <p>Know what's below. Call before you dig.</p>	DRAFTED: Kerry M.	<table border="1"> <thead> <tr> <th colspan="2">DRAWING VERSION / REVISION LOG</th> </tr> </thead> <tbody> <tr><td> </td><td> </td></tr> <tr><td> </td><td> </td></tr> <tr><td> </td><td> </td></tr> <tr><td> </td><td> </td></tr> <tr><td> </td><td> </td></tr> </tbody> </table>	DRAWING VERSION / REVISION LOG												<p>CITYWIDE GREENWAY PLAN PEDESTRIAN AND BICYCLE IMPROVEMENTS</p>	<p>QTY PROJECT #</p>
		DRAWING VERSION / REVISION LOG															
DESIGNED: Rick P.	<p>SHT 24</p>																
REVIEWED:																	
APPROVED:		<p>OF 59</p>															



**2018 Greenway Signs**

Map#	Sign #	Intersection	Leg	Facing	Above or Below	Sign On Existing Post	Sign Codes:	D11-1	D11-1	D11-1	D11-1	D11-1	Custom Diagram	D1-1c, -2c, -3c	Left, Right, Thru Arrow	Destination Text	Miles	Notes
							Sign Codes:	M6-3	M6-1L	M5-1L	M6-1R	M5-1R						
4	161	10s317	S	S			On New Post	Bike Route Straight	Bike Route Left	Bike Route Left Angle	Bike Route Right	Bike Route Right Angle		L	Mirror Lake School/Park	0.2	70' South	
4	162	13s317	N	N			1							T	320th Library	0.3	140' North	
4	163	13s317	W	W			1							L	F.W. High School	0.7	85' West	
4	164	13s317	S	S			1							L	Steel Lake Park	1.3		
4	165	10s318	W	W			1							L	320th Library		100' w/O 10th	
4	166	10s318	S	S			1							L	F.W. High School	1.0		
4	167	8s318	S	S			1							T	City Hall	1.1	End of Sidewalk	
4	168	8s318	E	E	B	No Parking								T	Mirror Lake School/Park	0.3		
														T	F.W. High School	1.0		
														R	320th Library	0.2	40' South	
														R	F.W. High School			
														T	Bike Route			
														L	City Hall		80' East	



\*\*\*PLAN CENTER COPY\*\*\* Official bid documents, plan holder's list, and addenda (if applicable) are available on BXWA.com

 <p>33325 6TH AVE S FEDERAL WAY, WA 98003 PHONE: (253) 835-7000 WWW.CITYOFFEDERALWAY.COM</p>	 <p>811 Know what's below. Call before you dig.</p>	DRAFTED: Kerry M.	<table border="1"> <thead> <tr> <th colspan="2">DRAWING VERSION / REVISION LOG</th> </tr> </thead> <tbody> <tr><td> </td><td> </td></tr> <tr><td> </td><td> </td></tr> <tr><td> </td><td> </td></tr> <tr><td> </td><td> </td></tr> </tbody> </table>	DRAWING VERSION / REVISION LOG										<p>CITYWIDE GREENWAY PLAN PEDESTRIAN AND BICYCLE IMPROVEMENTS</p>	<p>CITY PROJECT #</p>
		DRAWING VERSION / REVISION LOG													
DESIGNED: Rick P.	SHT 25														
REVIEWED:	OF 59														
APPROVED:															

**2018 Greenway Signs**

Map#	Sign #	Intersection	Leg	Facing	Above or Below	Sign On Existing Post	Sign Codes:					Custom Diagram	Left, Right, Thru Arrow	Destination Text	Miles	Notes
							On New Post	Bike Route Straight	Bike Route Left	Bike Route Left Angle	Bike Route Right					
							D11-1	D11-1	D11-1	D11-1	D11-1					
							M6-3	M6-1L	M5-1L	M6-1R	M5-1R					
5	169	1s308	E	E	B	Stop										
5	170	1s308	W	W	B	Stop										
5	171	8sw308	E	E			1					L	Silver Lake School	1.6		
												L	K.C. Aquatic Center	2.4		
												R	Adelaide School/Park	0.6		
												R	M.A.S.T Aquarium	2.2		
5	172	8sw308	N	N			1					T	F.W. High School	1.7		
												T	Silver Lake School	1.6		
												L	K.C. Aquatic Center	2.4		
5	173	8sw308	S	S			1					T	Adelaide School/Park	0.6		
												T	M.A.S.T Aquarium	2.2		
												R	F.W. High School	1.7		
5	174	16sw307	N	N	B	Stop				1						
5	175	16sw307	W	W			1		1							
5	176	21sw307	E	E	B	Stop				1						
5	177	21sw307	S	S			1									
5	178	21wsw312	W	NW	B	SR 509 Guide				1						
5	179	509sw312	E	E	B	Lane Use Control			1							
5	180	14sw312	W	W	B	Bike Lane Ends					1					
5	181	14sw312	S	S	B	No Stopping or Standing					1					
5	182	14sw314	N	N							1					Band to street light pole
5	183	8sw312	N	N	B	Stop				1						
5	184	8sw312	S	S	B	Stop				1						



\*\*\*PLAN CENTER COPY\*\*\* Official bid documents, plan holder's list, and addenda (if applicable) are available on BXWA.com

 <p>3332 S 8TH AVE S FEDERAL WAY, WA 98003 PHONE: (253) 835-7000 WWW.CITYOFFEDERALWAY.COM</p>	 <p>Know what's below. Call before you dig.</p>	DRAFTED: Kerry M.	<table border="1"> <tr><th colspan="2">DRAWING VERSION / REVISION LOG</th></tr> <tr><td> </td><td> </td></tr> <tr><td> </td><td> </td></tr> <tr><td> </td><td> </td></tr> </table>	DRAWING VERSION / REVISION LOG								<p>CITYWIDE GREENWAY PLAN PEDESTRIAN AND BICYCLE IMPROVEMENTS</p>	CITY PROJECT #:
		DRAWING VERSION / REVISION LOG											
DESIGNED: Rick P.	SHIT 26												
REVIEWED:	OF 59												
APPROVED:													

**2018 Greenway Signs**

Map#	Sign #	Intersection	Leg	Facing	Above or Below	Sign On Existing Post	Sign Codes:	D11-1	D11-1	D11-1	D11-1	D11-1	Custom Diagram	D1-1c, -2c, -3c		Miles	Notes
							On New Post	Bike Route Straight	Bike Route Left	Bike Route Left Angle	Bike Route Right	Bike Route Right Angle		Left, Right, Thru Arrow	Destination Text		
5	185	8sw7p	N	N			1							T	K.C. Aquatic Center	2.1	
														L	Silver Lake School	1.2	
5	186	8sw7p	SE	SE	B	Yield							1				
5	187	8sw315p	N	N													On utility pole
5	188	8psw315p	E	E			1	1									
5	189	8psw315p	S	SE			1				1						
5	190	8sw315p	W	W	B	Stop			1								
5	191	7psw316	NW	NW	B	Stop				1							
5	192	7psw316	E	E									1				On utility pole
5	193	6sw316	W	W	B	Dead End					1						
5	194	6sw316	S	S	B	Yield			1								
5	195	30sw314	E	E	B	Stop All Way			1								
5	196	30sw314	S	S	B	Stop All Way					1						
5	197	27sw26p	N	N	B	Street Name Signs			1								
5	198	27sw26p	E	E	B	Bumps Ahead 15					1						
5	199	26psw509	E	E			1	1									
5	200	26psw509	S	S	B	Stop					1						
5	201	SW318p	E	E			1	1									@ 824
5	202	10psw319p	E	E	B	Stop			1								
5	203	10psw319p	S	S			1				1						
5	204	SW319p	E	W			1	1									



\*\*\*PLAN CENTER COPY\*\*\* Official bid documents, plan holder's list, and addenda (if applicable) are available on BXWA.com

 <p>3332 S 8TH AVE S FEDERAL WAY, WA 98003 PHONE: (253) 835-7000 WWW.CITYOFFEDERALWAY.COM</p>	 <p>Know what's below. Call before you dig.</p>	DRAFTED: Kerry M.	<table border="1"> <tr><th colspan="2">DRAWING VERSION / REVISION LOG</th></tr> <tr><td> </td><td> </td></tr> <tr><td> </td><td> </td></tr> <tr><td> </td><td> </td></tr> <tr><td> </td><td> </td></tr> <tr><td> </td><td> </td></tr> </table>	DRAWING VERSION / REVISION LOG												<p>CITYWIDE GREENWAY PLAN PEDESTRIAN AND BICYCLE IMPROVEMENTS</p>	<p>CITY PROJECT #</p>
		DRAWING VERSION / REVISION LOG															
DESIGNED: Rick P.	SHT 27																
REVIEWED:	OF 59																
APPROVED:																	

**2018 Greenway Signs**

Map#	Sign #	Intersection	Leg	Facing	Above or Below	Sign On Existing Post	Sign Codes:	D11-1	D11-1	D11-1	D11-1	D11-1	Custom Diagram	Left, Right, Thru Arrow	Destination Text	Miles	Notes
							Sign Codes:	M6-3	M6-1L	M5-1L	M6-1R	M5-1R					
							On New Post	Bike Route Straight	Bike Route Left	Bike Route Left Angle	Bike Route Right	Bike Route Right Angle					
6	205	509sw309	N	NE			1							T	Olympic View School	1.9	
														L	Dumas Bay Park	0.7	
6	206	509sw309	E	SE		Street Name Signs								L	Dumas Bay Park	0.7	
														R	Dumas Bay Centre	0.4	
6	207	36sw	W	N	B	No Stopping or Standing		1									@ 31121
6	208	36sw	E	S	B	No Stopping or Standing		1									@ 31121
6	209	44sw509	N	N	B	Stop			1								
6	210	44sw509	E	E							1						On utility pole
6	211	43psw509	W	W	B	Street Name signs					1						
6	212	43psw509	S	S	B	Stop			1								
6	213	43psw	W	N			1		1								@ 31315
6	214	43psw	N	E			1				1						by service cabinet
6	215	42psw314	W	W	B	Street Name signs					1						
6	216	42psw314	E	S	B	Dead End			1								
6	217	42sw315	W	W			1				1						
6	218	42sw315	E	S	B	Street Name signs			1								
6	219	37sw315	E	E			1		1								
6	220	37sw315	S	S			1				1						
6	221	36sw315	S	W					1								On street light pole
6	222	36sw315	N	N		Street Name signs					1						
6	223	42sw317	N	N	B	Street Name signs					1						
6	224	42sw317	S	W	A				1								On street light pole
6	225	42sw319	W	N										T	Olympic View School	1.3	On street light pole
														L	Twin Lakes School	0.1	
6	226	42sw319	E	E			1							L	Twin Lakes School	0.1	
														R	Dumas Bay Park	1.0	
6	227	42sw319	S	S	B	Street Name signs								T	Dumas Bay Park	1.0	
														R	Olympic View School	1.3	
6	228	36sw319	N	N	B	Stop All Way								T	Olympic View School	1.1	
														R	Twin Lakes School	0.3	
6	229	36sw319	W	W	B	Stop All Way								L	Dumas Bay Centre	1.2	
														R	Olympic View School	1.1	
6	230	36sw319	E	S	B	Stop All Way								T	Twin Lakes School	0.3	
														L	Dumas Bay Centre	1.2	



\*\*\*PLAN CENTER COPY\*\*\* Official bid documents, plan holder's list, and addenda (if applicable) are available on BXWA.com

 <p>3332 S 8TH AVE S FEDERAL WAY, WA 98003 PHONE: (253) 835-7000 WWW.CITYOFFEDERALWAY.COM</p>	 <p>Know what's below. Call before you dig.</p>	DRAFTED: Kerry M.	<table border="1"> <tr><th colspan="2">DRAWING VERSION / REVISION LOG</th></tr> <tr><td> </td><td> </td></tr> <tr><td> </td><td> </td></tr> <tr><td> </td><td> </td></tr> </table>	DRAWING VERSION / REVISION LOG								<p>CITYWIDE GREENWAY PLAN PEDESTRIAN AND BICYCLE IMPROVEMENTS</p>	CITY PROJECT #
		DRAWING VERSION / REVISION LOG											
DESIGNED: Rick P.	SHT 28												
REVIEWED:	OF 59												
APPROVED:													

**2018 Greenway Signs**

Map#	Sign #	Intersection	Leg	Facing	Above or Below	Sign On Existing Post	Sign Codes:					Custom Diagram	D1-1c, -2c, -3c			Notes	
							On New Post	Bike Route Straight	Bike Route Left	Bike Route Left Angle	Bike Route Right		Bike Route Right Angle	Left, Right, Thru Arrow	Destination Text		Miles
7	231	8s320	N	N			1	1									
7	232	8s320	S	S			1	1									
7	233	8s318	E	E			1					L	To BPA Trail	0.8			
												R	Mirror Lake School/Park	0.3			
7	234	11ps320	N	N				1									On street light pole
7	235	11ps320	S	S				1									Band to signal pole
7	236	11ps324	N	N								T	S 320th St Park & Ride	0.8			Band to signal pole
												L	Community Center	0.8			
												R	K.C. Aquatic Center	1.6			
7	237	11ps324	E	E			1					T	Community Center	0.8			
												L	K.C. Aquatic Center	1.6			
												R	Federal Way High School	1.1			
7	238	11ps324	W	W								T	Federal Way High School	1.1			Band to signal pole
												L	S 320th St Park & Ride	0.8			
												R	Community Center	0.8			
7	239	11ps324	S	S	back side	No Trucks						T	K.C. Aquatic Center	1.6			
												L	Federal Way High School	1.1			
												R	S 320th St Park & Ride	0.8			
7	240	17s324	E	E	B	Yield Here for Peds						T	Cedar Grove Park	0.8			
												L	Celebration Park	0.3			
7	241	17s324	S	S	back side	No Peds						L	Celebration Park	0.3			
												R	S 320th St Park & Ride	0.5			
7	242	17s324	W	W	B	Driver Licensing						T	S 320th St Park & Ride	0.5			
												R	Cedar Grove Park	0.8			
7	243	1s328	S	S								T	Lake Grove Park	1.6			Band to SW corner signal pole
												L	To BPA Trail	0.7			
7	243a	1s330	N	N	B	Hospital Arrow											
7	243b	1s330	S	W													NW corner signal pole
7	244	1s328	E	E	B	No Parking Any Time						TL	K.C. Aquatic Center	1.1			Remove No Parking Anytime
												TLR	To W Campus Trail	0.2			
												TR	Lake Grove Park	1.6			
7	244a	1s328	N	N													NW corner signal pole



\*\*\*PLAN CENTER COPY\*\*\* Official bid documents, plan holder's list, and addenda (if applicable) are available on BXWA.com

 <p>3332 S 8TH AVE S FEDERAL WAY, WA 98003 PHONE: (253) 835-7000 WWW.CITYOFFEDERALWAY.COM</p>	 <p>Know what's below. Call before you dig.</p>	DRAFTED: Kerry M.	<table border="1"> <tr> <th colspan="2">DRAWING VERSION / REVISION LOG</th> </tr> <tr> <td> </td> <td> </td> </tr> <tr> <td> </td> <td> </td> </tr> <tr> <td> </td> <td> </td> </tr> </table>	DRAWING VERSION / REVISION LOG								<p>CITYWIDE GREENWAY PLAN PEDESTRIAN AND BICYCLE IMPROVEMENTS</p>	<p>CITY PROJECT #</p>
		DRAWING VERSION / REVISION LOG											
DESIGNED: Rick P.	SHT 29												
REVIEWED:	OF 59												
APPROVED:													

**2018 Greenway Signs**

Map#	Sign #	Intersection	Leg	Facing	Above or Below	Sign On Existing Post	Sign Codes:					Custom Diagram	D1-1c, -2c, -3c		Miles	Notes
							On New Post	Bike Route Straight	Bike Route Left	Bike Route Left Angle	Bike Route Right		Bike Route Right Angle	Left, Right, Thru Arrow		
7	245	4ps328	W	W			1									
7	246	4ps328	E	S	B	Stop										
7	247	6ps328	N	E			1						T	To BPA Trail	0.2	
													L	To West Campus Trail	0.5	
7	248	6ps328	W	W			1						T	S 320th St Library	0.8	
													R	To BPA Trail	0.2	
7	249	6ps328	SE	S			1						L	To West Campus Trail	0.5	
													R	S 320th St Library	0.8	
7	250	7ps328	N	N	B	Stop										
7	251	7ps328	S	W												Street light pole
7	252	6ps331p	NW	N			1									
7	253	6ps331p	S	W	B	Street Name signs										
7	254	S 331 PI	N	E			1									Opposite 510
7	255	S 331 PI	S	S	B	#254										Opposite 510
7	256	BPA Trail @	N	N			1						L	Celebration Park	0.5	
		Trail from 510 S 331 PI											R	K.C. Aquatic Center	1.1	
7	257	BPA Trail @	E	E			1						T	K.C. Aquatic Center	1.1	
		Trail from 510 S 331 PI											R	S 320th St Library	1.0	
7	257A	BPA Trail @	W	W	back side	#257							T	S 320th St Library	1.0	
		Trail from 510 S 331 PI											L	Celebration Park	0.5	
7	258	BPA Trail @	S	W			1						T	Celebration Park	0.5	
		trail from 8s333											R	City Hall	0.1	
7	258A	BPA Trail @	S	E	back side	#258							T	City Hall	0.1	
		trail from 8s333											L	K.C. Aquatic Center	1.1	
7	259	BPA Trail @	S	S			1						L	K.C. Aquatic Center	1.1	
		trail from 8s333											R	Celebration Park	0.5	
7	260	13ps@Park Rd	N	N									T	Cedar Grove Park	0.8	On street light pole
													R	Community Center	0.5	
													R	S Federal Way Park&Ride	1.2	
7	261	13ps@Park Rd	W	W	back side	Speed Limit 20							L	Federal Way High School	1.4	back side
													R	Cedar Grove Park	0.8	



\*\*\*PLAN CENTER COPY\*\*\* Official bid documents, plan holder's list, and addenda (if applicable) are available on BXWA.com

 <p>33325 8TH AVE S FEDERAL WAY, WA 98003 PHONE: (253) 835-7000 WWW.CITYOFFEDERALWAY.COM</p>	 <p>Know what's below. Call before you dig.</p>	DRAFTED: Kerry M.	<table border="1"> <thead> <tr> <th colspan="2">DRAWING VERSION / REVISION LOG</th> </tr> </thead> <tbody> <tr><td> </td><td> </td></tr> <tr><td> </td><td> </td></tr> <tr><td> </td><td> </td></tr> </tbody> </table>	DRAWING VERSION / REVISION LOG								<p>CITYWIDE GREENWAY PLAN PEDESTRIAN AND BICYCLE IMPROVEMENTS</p>	<p>CITY PROJECT #:</p>
		DRAWING VERSION / REVISION LOG											
DESIGNED: Rick P.	<p>SHT 30</p>												
REVIEWED:													
APPROVED:					<p>OF 59</p>								

**2018 Greenway Signs**


Map#	Sign #	Intersection	Leg	Facing	Above or Below	Sign On Existing Post	Sign Codes:	D11-1	D11-1	D11-1	D11-1	D11-1	Custom Diagram	D1-1c, -2c, -3c		Miles	Notes
							Sign Codes:	M6-3	M6-1L	M5-1L	M6-1R	M5-1R		Left, Right, Thru Arrow	Destination Text		
							On New Post	Bike Route Straight	Bike Route Left	Bike Route Left Angle	Bike Route Right	Bike Route Right Angle					
7	262	13ps@Park Rd	E	S										T	Community Center	0.5	On street light pole
														L	Federal Way High School	1.4	
7	263	99s330	W	W				1									On street light pole
7	264	99s330	E	E			1	1									by controller cabinet
7	265	20s330	N	N	B	Yield								T	Cedar Grove Park	0.3	
														R	Community Center	1.0	
7	266	20s330	S	W	B	Yield								L	S 320th St Park&Ride	1.0	
														R	Cedar Grove Park	0.3	
7	267	20s330	SE	S	B	Yield								T	Community Center	1.0	
														L	S 320th St Park&Ride	1.0	
7	268	8s333	E	E			1							T	City Hall	0.1	110' east
														L	Federal Way Library	0.7	
														R	To BPA Trail	0.1	
7	269	8s333	W	W			1							T	To BPA Trail	0.1	150' west
														L	Community Center	0.1	
														R	City Hall	0.1	
7	270	8s333	E	S	B	Stop								T	Federal Way Library	0.7	
														L	To BPA Trail	0.1	
														R	Community Center	0.1	
7	272	8s333	S	N	back side	#270								T	Community Center	0.1	
														L	City Hall	0.1	
														R	Federal Way Library	0.7	
7	271	9s332	N	N			1							T	St Francis Hospital	0.8	
														R	Community Center	0.2	
7	273	9s332	W	W	B	Stop All Way								L	Cedar Grove Park	1.1	
														R	St Francis Hospital	0.8	
7	274	9s332	S	S	B	Stop All Way								T	Community Center	0.2	
														L	Cedar Grove Park	1.1	
7	275	1sBPA	E	E	B	Pedestrian Signal								T	Federal Way Library	0.6	
														L	K.C. Aquatic Center	0.7	

\*\*\*PLAN CENTER COPY\*\*\* Official bid documents, plan holder's list, and addenda (if applicable) are available on BXWA.com

 <p>33325 6TH AVE S FEDERAL WAY, WA 98003 PHONE: (253) 835-7000 WWW.CITYOFFEDERALWAY.COM</p>		DRAFTED: Kerry M.	<table border="1"> <thead> <tr> <th colspan="2">DRAWING VERSION / REVISION LOG</th> </tr> </thead> <tbody> <tr><td> </td><td> </td></tr> <tr><td> </td><td> </td></tr> <tr><td> </td><td> </td></tr> </tbody> </table>	DRAWING VERSION / REVISION LOG								<p>CITYWIDE GREENWAY PLAN PEDESTRIAN AND BICYCLE IMPROVEMENTS</p>	<p>CITY PROJECT #</p>
		DRAWING VERSION / REVISION LOG											
DESIGNED: Rick P.	SHT 31												
REVIEWED:	OF 59												
APPROVED:													

**2018 Greenway Signs**

Map#	Sign #	Intersection	Leg	Facing	Above or Below	Sign On Existing Post	Sign Codes:	D11-1	D11-1	D11-1	D11-1	D11-1	Custom Diagram	Left, Right, Thru Arrow	Destination Text	Miles	Notes
							On New Post	M6-3	M6-1L	M5-1L	M6-1R	M5-1R					
7	276	1sBPA	W	W	B	Pedestrian Signal								T	Celebration Park	0.9	
														R	Federal Way Library	0.6	
7	277	1sBPA	S	S										L	K.C. Aquatic Center	0.7	band to Street light pole
														R	Celebration Park	0.9	
7	278	1s333	N	N	A	Pedestrian signal								T	City Hall	0.3	
														L	Federal Way Library	0.6	
7	279	1s333	E	E	B	No Parking								L	Federal Way Library	0.6	
														R	K.C. Aquatic Center	0.8	
7	280	1s333	S	S			1							T	K.C. Aquatic Center	0.8	
														R	City Hall	0.3	
7	281	1s334	N	N							1						band to Street light pole
7	282	1s334	W	W			1		1								
7	283	9s8	N	N			1							T	St Francis Hospital	0.6	
														T	S Federal Way Park&Ride	0.7	
														R	City Hall	0.2	
7	284	9s8	W	W	B	Stop								L	S 320th St Park&Ride	1.6	
														R	St Francis Hospital	0.6	
														R	S Federal Way Park&Ride	0.7	
7	285	9s8	S	S	B	City Hall; Municipal Court; Police								T	City Hall	0.2	
														L	Community Center	0.4	
														T	S 320th St Park&Ride	1.6	
7	286	20s333	N	N	B	Stop All Way								T	Cedar Grove Park	0.1	
														L	St Francis Hospital	1.3	
7	287	20s333	E	E	B	Stop All Way								L	St Francis Hospital	1.3	
														R	S 320th St Park&Ride	1.2	
														R	Celebration Park	1.0	
7	288	20s333	S	S	B	Stop All Way								T	S 320th St Park&Ride	1.2	
														R	Cedar Grove Park	0.1	
7	289	25s320	N	N			1	1									
7	290	25s320	S	S			1	1									
7	291	23s322	E	E			1		1								
7	292	23s322	W	W										T	Truman High School	0.6	band to signal pole
														R	Celebration Park	0.7	
														R	Cedar Grove Park	1.2	
7	293	23s322	S	S							1						band to ped signal pole
7	294	25s322	N	N	back side	Do Not Enter					1						N/W corner
7	295	25s322	S	W	B	Do Not Enter					1						NE corner



DRAFTED: Kerry M.  
 DESIGNED: Rick P.  
 REVIEWED:  
 APPROVED:

DRAWING VERSION / REVISION LOG	



**CITYWIDE GREENWAY PLAN  
 PEDESTRIAN AND BICYCLE  
 IMPROVEMENTS**



**2018 Greenway Signs**

Map#	Sign #	Intersection	Leg	Facing	Above or Below	Sign On Existing Post	Sign Codes:					Custom Diagram	D1-1c, -2c, -3c	Left, Right, Thru Arrow	Destination Text	Miles	Notes
							On New Post	Bike Route Straight	Bike Route Left	Bike Route Left Angle	Bike Route Right						
8	296	26sw320p	N	N	B	No Parking North of Here		1									
8	297	26sw320p	S	S	B	No Parking North of Here		1									W side by bus stop
8	298	14wsw320	N	N	B	Stop						1					
8	299	26sw325	N	N	B	School Ahead							T	Silver Lake School	1.0		
													T	Olympic View School	0.1		
													T	Saghalie School/Park	1.6		
													L	Celebration Park	3.9		
8	300	13sw320	S	S	B	Stop						1					
8	301	10psw320	N	N	B	Stop						1					
8	302	11sw320	S	S	B	Stop						1					
8	303	7sw320	N	N	B	Stop						1					
8	304	6sw320	S	S	B	Stop						1					
8	305	32sw323	E	E			1						T	Olympic View Park	0.3		
													T	Brigadoon School	1.0		
													L	Twin Lakes School	0.9		
													L	Dumas Bay Centre	1.8		
8	306	32sw323	W	W									T	Oly. View School/Pk	0.5		band to Street Light Pole
													T	Saghalie School/Park	2.0		
													R	Decatur High School	0.5		
													R	Silver Lake School	1.4		
8	307	32sw323	S	S	B	Stop							L	Twin Lakes School	0.9		
													L	Dumas Bay Centre	1.8		
													R	Decatur High School	0.5		
													R	Silver Lake School	1.4		
8	308	32sw325	N	N	B	Stop							L	Olympic View School/Park			
													L	Saghalie School/Park	1.9		
													R	Brigadoon School	0.9		
													R	Green Gables School	1.2		
8	309	32sw325	W	W			1						T	Decatur High School	0.6		100' west on P.L.
													T	Dumas Bay Centre	1.9		
													L	Olympic View School	0.4		
													L	Saghalie School/Park	1.9		



\*\*\*PLAN CENTER COPY\*\*\* Official bid documents, plan holder's list, and addenda (if applicable) are available on BXWA.com

 <p>33325 8TH AVE S FEDERAL WAY, WA 98003 PHONE: (253) 835-7000 WWW.CITYOFFEDERALWAY.COM</p>		DRAFTED: Kerry M.	<table border="1"> <thead> <tr> <th colspan="2">DRAWING VERSION / REVISION LOG</th> </tr> </thead> <tbody> <tr><td> </td><td> </td></tr> <tr><td> </td><td> </td></tr> <tr><td> </td><td> </td></tr> </tbody> </table>	DRAWING VERSION / REVISION LOG								<p>CITYWIDE GREENWAY PLAN PEDESTRIAN AND BICYCLE IMPROVEMENTS</p>	<p>QTY PROJECT #</p>
		DRAWING VERSION / REVISION LOG											
DESIGNED: Rick P.	<p>SHT 33</p>												
REVIEWED:	<p>OF 59</p>												
APPROVED:													

**2018 Greenway Signs**

Map#	Sign #	Intersection	Leg	Facing	Above or Below	Sign On Existing Post	Sign Codes:					Custom Diagram	Left, Right, Thru Arrow	Destination Text	Miles	Notes
							On New Post	Bike Route Straight	Bike Route Left	Bike Route Left Angle	Bike Route Right					
8	310	32sw325	E	E								T	Twin Lakes School	1.0	band to Street Light Pole	
												T	Dumas Bay Centre	1.9		
												R	Brigadoon School	0.9		
												R	Green Gables School	1.2		
8	311	26sw323	N	N	B	Stop All Way						T	Twin Lakes School	1.2		
												T	Brigadoon School	1.3		
												R	Olympic View School	0.2		
												R	Saghalie School/Park	1.7		
8	312	26sw323	W	W	B	Stop All Way						L	Decatur High School	0.2		
												R	Olympic View School	0.2		
												R	Saghalie School/Park	1.7		
8	313	26sw323	E	S	B	Stop All Way						L	Twin Lakes School	1.2		
												L	Dumas Bay Centre	2.2		
												T	Decatur High School	0.2		
8	314	26sw323	N	N	B	Adv. School Speed				1						
8	315	26sw323	S	S	B	Stop			1							
8	316	26sw325	E	E	B	Existing Greenway Sign						L	N.E. Tacoma	1.8		
												R	Decatur High School	0.3		
												R	Dumas Bay Centre	2.3		
8	317	26sw325	S	S	B	Existing Greenway Sign						T	Lakota School/Park	2.1	Trim branches	
												T	Decatur High School	0.3		
												R	Dumas Bay Centre	2.3		
8	318	1sw325p	W	W		Missing from map				1					SW Signal pole	
8	319	1sw325p	W	S		Missing from map			1						SW Signal pole	
8	320	16sw325p	N	N	B	Stop						L	Silver Lake School	0.1		
												L	Saghalie School/Park	1.2		
												R	Olympic View School	1.0		
												R	Decatur High School	1.2		
8	321	16sw325p	W	W	B	Bumps Ahead 15mph						L	Lakota School/Park	1.2		
												T	Silver Lake School	0.1		
												T	K.C. Aquatic Center	1.8		
8	322	16sw325p	E	E	B	Bump 15						R	Lakota School/Park	1.2	Replace Existing Bike Route sign	
												T	Olympic View School	1.0		
												T	Decatur High School	1.2		



\*\*\*PLAN CENTER COPY\*\*\* Official bid documents, plan holder's list, and addenda (if applicable) are available on BXWA.com

 <p>33325 6TH AVE S FEDERAL WAY, WA 98003 PHONE: (253) 835-7000 WWW.CITYOFFEDERALWAY.COM</p>		DRAFTED: Kerry M.	<table border="1"> <thead> <tr> <th colspan="2">DRAWING VERSION / REVISION LOG</th> </tr> </thead> <tbody> <tr><td> </td><td> </td></tr> <tr><td> </td><td> </td></tr> <tr><td> </td><td> </td></tr> <tr><td> </td><td> </td></tr> <tr><td> </td><td> </td></tr> <tr><td> </td><td> </td></tr> <tr><td> </td><td> </td></tr> </tbody> </table>	DRAWING VERSION / REVISION LOG																<p>CITYWIDE GREENWAY PLAN PEDESTRIAN AND BICYCLE IMPROVEMENTS</p>	CITY PROJECT #
		DRAWING VERSION / REVISION LOG																			
DESIGNED: Rick P.	SHT 34																				
REVIEWED:	OF 59																				
APPROVED:																					

**2018 Greenway Signs**

Map#	Sign #	Intersection	Leg	Facing	Above or Below	Sign On Existing Post	Sign Codes:	D11-1	D11-1	D11-1	D11-1	D11-1	Custom Diagram	Thru Arrow	Destination Text	Miles	Notes
							On New Post	Bike Route Straight	Bike Route Left	Bike Route Left Angle	Bike Route Right	Bike Route Right Angle					
8	323	13sw325p	E	E	B	West Of Here								L	Saghalie School/Park	1.1	
														L	K.C. Aquatic Center	1.7	
														T	Decatur High School	1.3	
8	324	13sw325p	W	W	B	Down Left Arrow								T	Saghalie School/Park	1.1	
														R	K.C. Aquatic Center	1.7	
														R	Lake Grove Park	1.5	
8	325	13sw325p	S	S	B	No parking within 30 feet								L	Decatur High School	1.3	
														L	Lakota School/Park	1.3	
														R	Lake Grove Park	1.5	
8	326	11sw325p	N	N	B	Stop All Way								T	Silver Lake School	0.2	
														R	K.C. Aquatic Center	1.8	
8	327	11sw325p	W	W	B	Stop All Way								L	Lake Grove Park	1.3	
														R	K.C. Aquatic Center	1.8	
8	328	11sw325p	S	S	B	Stop All Way								L	Silver Lake School	0.2	
														T	Lake Grove Park	1.3	
8	329	6sw325p	N	N			1							L	Celebration Park	1.5	32413
														L	City Hall	1.3	
														T	K.C. Aquatic Center	1.3	
8	330	6sw325p	E	E										L	K.C. Aquatic Center	1.3	band to wooden SL Pole
														R	Lake Grove Park	1.2	
8	331	6sw325p	S	S										T	West Campus Trail	0.2	
														R	Lake Grove Park	1.2	
8	332	WCTsw325p	W	W	B	Ped/Bike Crossing Arrow								T	West Campus Trail		
														T	BPA Trail	0.7	
														LR	Celebration Park	1.5	
														R	City Hall	1.3	
8	333	WCTsw325p	E	E	B	Ped/Bike Crossing Arrow								T	Lake Grove Park	1.4	
														L	S 320th St Library	1.3	
														R	S 320th St	0.3	
8	334	26sw327	N	N			1							T	Olympic View Park	0.3	immediately north of school driveway
														T	Saghalie School/Park	1.5	
														R	Celebration Park	3.8	
8	335	26sw327	W	W	B	Stop								L	Decatur High School	0.4	
														L	Lakota School/Park	2.2	
														R	Saghalie School/Park	1.5	
														R	Celebration Park	3.8	


\*\*\*PLAN CENTER COPY\*\*\* Official bid documents, plan holder's list, and addenda (if applicable) are available on BXWA.com

 <p>33325 8TH AVE S FEDERAL WAY, WA 98003 PHONE: (253) 835-7000 WWW.CITYOFFEDERALWAY.COM</p>	 <p>Know what's below. Call before you dig.</p>	DRAFTED: Kerry M.	<table border="1"> <tr><th colspan="2">DRAWING VERSION / REVISION LOG</th></tr> <tr><td> </td><td> </td></tr> <tr><td> </td><td> </td></tr> <tr><td> </td><td> </td></tr> </table>	DRAWING VERSION / REVISION LOG								<p>CITYWIDE GREENWAY PLAN PEDESTRIAN AND BICYCLE IMPROVEMENTS</p>	<p>QTY PROJECT #:</p>
		DRAWING VERSION / REVISION LOG											
DESIGNED: Rick P.	SHT 35												
REVIEWED:	OF 59												
APPROVED:													

**2018 Greenway Signs**

Map#	Sign #	Intersection	Leg	Facing	Above or Below	Sign On Existing Post	Sign Codes:					Custom Diagram	Left, Right, Thru Arrow	Destination Text	Miles	Notes
							On New Post	Bike Route Straight	Bike Route Left	Bike Route Left Angle	Bike Route Right					
8	336	26sw327	S	S			1						L T T	Green Gables School Decatur High School Lakota School/Park	1.6 0.4 2.2	
8	337	27sw332p	N	N	B	Stop		1								
8	338	27sw332p	E	E	Replace	Existing Greenway dest. sign				1						
8	339	26sw332	N	N	B	Existing Greenway dest. sign							R R	Saghalie School/Park N.E. Tacoma	1.3 1.5	
8	340	26sw332	W	W	A	Existing Greenway dest. sign							L L	Decatur High School Lakota School/Park	0.6 2.4	
8	341	26sw332	S	S	B	Existing Greenway dest. sign							L L	Saghalie School/Park N.E. Tacoma	1.3 1.5	
8	342	26sw333	E	E	B	Stop				1						replace existing Greenway sign
8	343	26sw334	N	N	B	One Way		1								replace existing Greenway sign
8	344	OMIT														
8	345	22psw334	E	S	B	Street Name Signs		1								
8	346	13sw331	N	N	B	Pedestrian							L R R	Saghalie School/Park K.C. Aquatic Center Lake Grove Park	0.8 1.4 1.7	
8	347	13sw331	E	E	B	Stop							T T R	Saghalie School/Park K.C. Aquatic Center Silver Lake School	0.8 1.4 0.3	
8	348	13sw331	W	W			1						L L T	Silver Lake School Lakota School/Park Lake Grove Park	0.3 1.6 1.7	New post WD fence next to trail
8	349	11sw331	N	N	B	BUMP 15mph				1						Existing Bike Route sign
8	350	11sw331	W	W			1	1								
8	351	6sw330	N	N	B	Pedestrian Arrow							L T	To West Campus Trail K.C. Aquatic Center	0.3 0.9	
8	352	6sw330	E	E	B	Roundabout Ahead 6 Ave SW							L R	K.C. Aquatic Center Lake Grove Park	0.9 1.6	
8	353	6sw330	S	S	B	Pedestrian Arrow							T R	To West Campus Trail Lake Grove Park	0.3 1.6	
8	354	WCTsw325p	N	N			1						T L L R	City Hall Celebration Park Lake Grove Park K.C. Aquatic Center	1.3 1.5 1.4 1.2	Near bollards
8	354a	WCTsw325p	E	E			1						L R	K.C. Aquatic Center Lake Grove Park	0.9 1.4	60' EO trail

\*\*\*PLAN CENTER COPY\*\*\* Official bid documents, plan holder's list, and addenda (if applicable) are available on [BXVA.com](http://BXVA.com)



DRAFTED: Kerry M.  
DESIGNED: Rick P.  
REVIEWED:  
APPROVED:

DRAWING VERSION / REVISION LOG	

**CITYWIDE GREENWAY PLAN  
PEDESTRIAN AND BICYCLE  
IMPROVEMENTS**

CITY PROJECT #:  
SHT 36  
OF 59

**2018 Greenway Signs**

Map#	Sign #	Intersection	Leg	Facing	Above or Below	Sign On Existing Post	Sign Codes:					Custom Diagram	D1-1c, -2c, -3c			Notes
							On New Post	Bike Route Straight	Bike Route Left	Bike Route Left Angle	Bike Route Right		Bike Route Right Angle	Left, Right, Thru Arrow	Destination Text	
8	354a	WCTsw325p	E	E			1						L	K.C. Aquatic Center	0.9	60' EO trail
													R	Lake Grove Park	1.4	
8	355	WCTsw330	N	N			1						T	K.C. Aquatic Center	0.9	
													L	S 320th St Library	1.4	
8	355a	WCTsw330	E	E									L	West Campus Trail		
													L	To BPA Trail	0.4	
													LR	K.C. Aquatic Center	0.9	
8	356	WCTsw330	W	W			1						LR	West Campus Trail		50' WO Trail
													R	To BPA Trail	0.4	
													R	K.C. Aquatic Center	0.9	
8	357	WCTsw330	S	S									T	City Hall	1.3	On Street Light Pole
													R	S 320th St Library	1.4	
													R	Celebration Park	1.5	
													R	Lake Grove Park	1.7	
8	358	5sw333	W	W	B	Stop All Way										
8	359	5sw333	E	S	B	Stop All Way			1							
8	360	5sw335	N	N	B	Stop All Way			1							
8	361	5sw335	E	E	B	Stop All Way										
9	362	43psw320	S	N	B	Speed Limit 25		1					T	Green Gables School	0.7	
													T	D.P. Highlands Park	1.1	
													T	N.E. Tacoma	1.2	
9	363	43psw320	S	S								1				50' SO Stop
9	364	42sw320	N	N	B	STOP						1				
9	365	42sw320	NE	W	B	Street Name signs			1			1				Street name sign on NE corner
9	366	36sw320	N	N			1					1				80'NO Stop
9	367	sw323sw320	S	S	B	Stop						1				
9	368	HOYTsw323	E	E			1		1							75' EO Stop
9	369	HOYTsw323	S	S	B	No Parking										
9	370	HOYTsw325p	N	N	B	No Parking										Raise No Parking sign slightly
9	371	HOYTsw325p	W	W	B	Stop			1							75' WO Stop
9	372	51sw324p	S	S			1						R-45	State Park Trails	0.1	
													L	D.P. Highlands Park	0.2	
9	373	51sw325p	N	N	B	Yield			1							
9	374	51sw325p	E	E	B	BUMP 15mph										Future Bump sign installed 2019
9	375	47sw325p	E	E									L	Green Gables School	0.1	
													L	Norpoint Park	1.0	
													T	D.P. Highlands Park	0.5	
													T	Green Gables School	0.1	
9	376	47sw325p	W	W			1						R	Norpoint Park	1.0	80' WO 47th
													R	Twin Lakes P & R	3.4	
													R	Twin Lakes School	0.6	
													R			




DRAFTED: Kerry M.  
 DESIGNED: Rick P.  
 REVIEWED:  
 APPROVED:

DRAWING VERSION / REVISION LOG	

**CITYWIDE GREENWAY PLAN  
 PEDESTRIAN AND BICYCLE  
 IMPROVEMENTS**

**2018 Greenway Signs**

Map#	Sign #	Intersection	Leg	Facing	Above or Below	Sign On Existing Post	Sign Codes: On New Post	D11-1 M6-3 Bike Route Straight	D11-1 M6-1L Bike Route Left	D11-1 M5-1L Bike Route Left Angle	D11-1 M6-1R Bike Route Right	D11-1 M5-1R Bike Route Right Angle	Custom Diagram	D1-1c, -2c, -3c Left, Right, Thru Arrow	Destination Text	Miles	Notes
9	377	47sw325p	E	S	B	Yield								L	D.P. Highlands Park	0.5	or Above New No Park sign at end of curb with NTS install.
														R	Twin Lakes School	0.6	
9	378	Hoytsw326	N	E	B	Stop		1									
9	379	Hoytsw326	W	S							1						back side of school crossing sign on west side
9	380	43psw326	NW	N			1				1						on median nose
9	381	43psw326	S	W	B	street name signs		1									on east side
9	382	41sw325	SW	W	B	Playground					1						Relocate Playground sign to NE corner of 4111
9	383	41sw325	E	S	B	Stop		1									
9	384	39psw327	N	N			1				1						By fire hydrant
9	385	39psw327	W	W	B	Stop		1									
9	386	35sw325	W	W			1							T	Decatur High School	0.8	by vault
														T	Olympic View School	0.6	
														R	Brigadoon School	0.7	
														R	Twin Lakes Park & Ride	1.7	
9	387	35sw325	E	E										T	Brigadoon School	0.7	On street light pole
														L	Green Gables School	1.5	
9	388	35sw325	S	S	B	Street name signs								L	Green Gables School	1.5	
														R	Olympic View School	0.6	
														R	Decatur High School	0.8	
9	389	47sw329w	N	N			1							T	Olympic View School	2.0	NE corner 32823
														L	Decatur High School	2.2	
														L	Norpoint Park	0.8	
9	390	47sw329w	E	E			1							L	Norpoint Park	0.8	SE corner 4636
														R	Green Gables School	0.1	
9	391	47sw329w	S	S										T	Green Gables School	0.1	SW corner 32902
														R	Olympic View School	2.0	
														R	Decatur High School	2.2	
9	392	Hoytsw329w	N	N			1				1						No driveway
9	393	Hoytsw329w	W	W	B	Stop		1									
10	397	39sw337	NW	NW			1				1						NE corner 3902
10	398	39sw337	SW	SW	B	street name signs		1									
10	399	39sw336	N	E	B	yield		1									
10	400	39sw336	S				1				1						SW corner 33604
10	401	35sw336	N	N			1							T	Twin Lakes Park & Ride	1.0	
														R	Wedgewood Park	0.3	
10	402	35sw336	W	W			1							L	Decatur High School	1.5	100 ft W of Stop sign
														R	Twin Lakes Park & Ride	1.0	
10	403	35sw336	S	S										T	Wedgewood Park	0.3	on street light pole
														L	Decatur High School	1.5	



DRAFTED: Kerry M.  
 DESIGNED: Rick P.  
 REVIEWED:  
 APPROVED:



DRAWING VERSION / REVISION LOG	

**CITYWIDE GREENWAY PLAN  
 PEDESTRIAN AND BICYCLE  
 IMPROVEMENTS**

CITY PROJECT #:  
 SHT 38  
 OF 59

**2018 Greenway Signs**



Map#	Sign #	Intersection	Leg	Facing	Above or Below	Sign On Existing Post	Sign Codes:	D11-1	D11-1	D11-1	D11-1	D11-1	Custom Diagram	D1-1c, -2c, -3c		Miles	Notes
							Sign Codes:	M6-3	M6-1L	M5-1L	M6-1R	M5-1R		Left, Right, Thru Arrow	Destination Text		
							On New Post	Bike Route Straight	Bike Route Left	Bike Route Left Angle	Bike Route Right	Bike Route Right Angle					
10	404	35sw340	SW	N				1									On signal pole SW corner
10	405	35sw340	N	S				1									On signal pole NE corner
10	406	35sw342	N	N			1							T	Twin Lakes Park & Ride	0.7	NE corner 3508
														R	Northshore Center	0.3	
10	407	35sw342	E	W			1							L	Brigadoon School	0.3	S/o street tree by utility pole
														R	Twin Lakes Park & Ride	0.7	
10	408	35sw342	S	S										T	Northshore Center	0.3	S/o street tree by utility pole
														L	Brigadoon School	0.3	
10	409	26psw336	N	N													Existing
10	410	26psw336w	SW	NE													Existing
10	411	26psw336w	SW	SW													Existing
10	412	336wsw337	E	E													Existing
10	413	26sw338	N	N										T	Saghalie Middle School	0.5	Remove existing D11-1's and M6-1L and M6-1R
														L	Alderdale Park	0.2	
10	414	26sw338	E	E			1							L	Alderdale Park	0.2	SE corner 2352
														R	Olympic View School	0.9	
10	415	26sw338	S	S										T	Olympic View School	0.9	NW fence corner
														R	Saghalie Middle School	0.5	
10	416	21sw338	W	W													Existing
10	417	21sw338	S	N													Existing
10	418	21sw338	S	S													Existing
10	419	21sw341p	E	E													Existing
10	420	19sw340	N	N			1							T	Sherwood Forest School	0.5	SO Fred Meyer driveway
														T	Twin Lakes Park & Ride	0.3	
														L	Olympic View School	1.4	
10	421	19sw340	E	E	B	D1-3c								R	Twin Lakes Post Office	0.2	Existing
10	422	19sw340	S	S	A	D1-3c								T	Twin Lakes Post Office	0.2	
10	423	19sw341p	N	N													Existing
10	424	19sw341p	W	W													Existing
10	425	12sw340	N	N													Existing
10	426	12sw340	S	S													Existing
10	427	12sw340	W	W													Existing
10	428	10swCam	SW	SW	B	Bike Route Up Arrow							1				Under Existing
10	429	10swCam	NE	NE													Existing
10	430	wTrail No Camp	NW	NW			1				1						S/o Trail behind sidewalk
10	431	wTrail No Camp	SW	SW	B	#430			1								S/o Trail behind sidewalk
10	432	28sw340p	E	E			1		1								Se corner 2800
10	432A	28sw340p	S	S	B	Stop					1						
10	433	26sw341p	N	N	B	Stop All Way					1						

 <p>33325 8TH AVE S FEDERAL WAY, WA 98003 PHONE: (253) 835-7000 WWW.CITYOFFEDERALWAY.COM</p>	 <p>811 Now when it rains, Call before you dig.</p>	DRAFTED: Kerry M.	<table border="1"> <tr><th colspan="2">DRAWING VERSION / REVISION LOG</th></tr> <tr><td> </td><td> </td></tr> <tr><td> </td><td> </td></tr> <tr><td> </td><td> </td></tr> <tr><td> </td><td> </td></tr> </table>	DRAWING VERSION / REVISION LOG										<p align="center"><b>CITYWIDE GREENWAY PLAN PEDESTRIAN AND BICYCLE IMPROVEMENTS</b></p>	<p align="right">CITY PROJECT #:  SHT 39 OF 59</p>
		DRAWING VERSION / REVISION LOG													
DESIGNED: Rick P.															
REVIEWED:															
APPROVED:															

**2018 Greenway Signs**

Map#	Sign #	Intersection	Leg	Facing	Above or Below	Sign On Existing Post	Sign Codes:					Custom Diagram	D1-1c, -2c, -3c		Notes	
							On New Post	Bike Route Straight	Bike Route Left	Bike Route Left Angle	Bike Route Right		Bike Route Right Angle	Left, Right, Thru Arrow		Destination Text
								D11-1 M6-3	D11-1 M6-1L	D11-1 M5-1L	D11-1 M6-1R	D11-1 M5-1R				
10	434	26sw341p	W	W	B	Stop All Way										
10	435	27sw344	N	N			1						T	Twin Lakes Park & Ride	0.3	behind mailboxes
													L	Coronado Park	0.3	
													R	Northshore Center	0.6	
10	436	27sw344	E	E			1						T	Coronado Park	0.3	100 ft E
													L	Northshore Center	0.6	
													R	Alderdale Park	0.3	
10	437	27sw344	W	W			1						T	Alderdale Park	0.3	100 ft W
													L	Twin Lakes Park & Ride	0.3	
													R	Coronado Park	0.3	
10	438	27sw344	S	S			1						T	Northshore Center	0.6	SW corner 34400
													L	Alderdale Park	0.3	
													R	Twin Lakes Park & Ride	0.3	
10	439	21sw344	W	W				1								100 ft W
10	440	21sw344	E	E				1								150 ft E
10	441	18sw345p	S	N	B	Street name signs			1							
10	442	18sw345p	E	E			1				1					In front of street tree SW corner 1788
10	443	15psw345p	E	W	B	Street name signs, Crime Watch					1					
10	444	15psw345p	E	S	B	Street name signs, Crime Watch			1							Behind other signs
10	444A	15pswBPA	E	W			1						L	Sherwood Forest School	0.3	
													L	K.C. Aquatic Center	0.6	
													R	Madrona Park	0.7	
10	444B	15pswBPA	E	S	B	#444A							T	Twin Lakes Park & Ride	0.2	
													T	Sherwood Forest School	0.3	
													L	K.C. Aquatic Center	0.6	
10	444C	15pswBPA	E	NE	back side	#444B							T	Madrona Park	0.7	
													R	Twin Lakes P&R	0.2	
10	445A	BPAsw344	N	E			1		1							
10	445	12sw344	W	W			1						T	Saghalie School & Park	0.4	60 ft W
													L	K.C. Aquatic Center	0.4	
													R	Sherwood Forest School	0.1	
10	446	12sw344	N	N	B	Bumps Ahead							T	K.C. Aquatic Center	0.4	
													L	Sherwood Forest School	0.1	
													R	Madrona Park	0.7	
10	447	12sw344	S	S	B	Speed Limit 25, End School Zone							T	Twin Lakes Park & Ride	0.5	
													L	Saghalie School & Park	0.4	
													R	K.C. Aquatic Center	0.4	

\*\*\*PLAN CENTER COPY\*\*\* Official bid documents, plan holder's list, and addenda (if applicable) are available on BXWA.com



 <p>33325 8TH AVE S FEDERAL WAY, WA 98003 PHONE: (253) 835-7000 WWW.CITYOFFEDERALWAY.COM</p>	 <p>811 Call before you dig.</p>	DRAFTED: Kerry M.	DRAWING VERSION / REVISION LOG	CITYWIDE GREENWAY PLAN PEDESTRIAN AND BICYCLE IMPROVEMENTS	CITY PROJECT #									
		DESIGNED: Rick P.				<table border="1"> <tr><td> </td><td> </td></tr> <tr><td> </td><td> </td></tr> <tr><td> </td><td> </td></tr> <tr><td> </td><td> </td></tr> </table>								
REVIEWED:														
APPROVED:														
					SHT 40									
					OF 59									



**2018 Greenway Signs**


Map#	Sign #	Intersection	Leg	Facing	Above or Below	Sign On Existing Post	Sign Codes:	D11-1	D11-1	D11-1	D11-1	D11-1	Custom Diagram	D1-1c, -2c, -3c			Notes
							Sign Codes:	M6-3	M6-1L	M5-1L	M6-1R	M5-1R		Left, Right, Thru Arrow	Destination Text	Miles	
							On New Post	Bike Route Straight	Bike Route Left	Bike Route Left Angle	Bike Route Right	Bike Route Right Angle					
10	447A	12sw344	E	E										T	Sherwood Forest School	0.1	On utility pole
														L	Madrona Park	0.7	
														R	Saghalie School & Park	0.4	
10	448	27sw349p	N	N			1							T	Coronado Park	0.1	NE corner 2702
														L	To Norpoint Way	0.2	
10	449	27sw349p	E	E			1							L	To Norpoint Way	0.2	SE corner 2648
														R	Alderdale Park	0.5	
10	450	27sw349p	S	S			1							T	Alderdale Park	0.5	SW fence corner 2650 SW 350 St
														R	Coronado Park	0.1	
10	451	21sw349p	W	W	B	Stop							1				
10	451A	21sw349p	N	N							1						on utility pole NW corner
10	452	21sw348	E	E			1						1				SE corner of 2026
10	452A	21sw348	S	S							1						on SW corner signal pole
10	453	12sw347	N	N			1							T	Enterprise School	0.5	100 ft N
														L	Coronado Park	0.7	
10	454	12sw347	E	E			1							L	Coronado Park	0.7	Opposite 1111
														R	Sherwood Forest School	0.1	
10	455	12sw347	S	S			1							T	Sherwood Forest School	0.1	130' south
														R	Enterprise School	0.5	
10	456	12sw349	N	N			1							T	To SW 356th St	0.5	100 ft N
														R	Coronado Park	0.6	
10	457	12sw349	W	W			1							L	Sherwood Forest School	0.2	NW Corner 1203
														L	Enterprise School	0.6	
														R	To SW 356th St	0.5	
10	458	12sw349	S	S			1							T	Coronado Park	0.6	100 ft S
														L	Sherwood Forest School	0.2	
10	458A	BPAsw349	N	N			1							T	Enterprise School	0.8	20' North
														L	Madrona Park	0.6	
														R	Coronado Park	0.4	
10	458B	BPAsw349	W	W			1							T	K.C. Aquatic Center	0.7	100 ft W
														L	Sherwood Forest School	0.4	
														R	Madrona Park	0.6	
10	458C	BPAsw349	S	S			1							T	Coronado Park	0.4	20' South
														L	K.C. Aquatic Center	0.7	
														R	Sherwood Forest School	0.4	
10	458D	BPAsw349	E	E			1							T	Madrona Park	0.6	100 ft E
														L	Coronado Park	0.4	
														R	K.C. Aquatic Center	0.7	

\*\*\*PLAN CENTER COPY\*\*\* Official bid documents, plan holder's list, and addenda (if applicable) are available on BXWA.com

 <p>33325 8TH AVE S FEDERAL WAY, WA 98003 PHONE: (253) 835-7000 WWW.CITYOFFEDERALWAY.COM</p>	 <p>811 Know what's below. Call before you dig.</p>	DRAFTED: Kerry M.	<table border="1"> <tr><th colspan="2">DRAWING VERSION / REVISION LOG</th></tr> <tr><td> </td><td> </td></tr> <tr><td> </td><td> </td></tr> <tr><td> </td><td> </td></tr> <tr><td> </td><td> </td></tr> <tr><td> </td><td> </td></tr> </table>	DRAWING VERSION / REVISION LOG												<p>CITYWIDE GREENWAY PLAN PEDESTRIAN AND BICYCLE IMPROVEMENTS</p>	<p>CITY PROJECT #:  SHT 41 OF 59</p>
		DRAWING VERSION / REVISION LOG															
DESIGNED: Rick P.																	
REVIEWED:																	
APPROVED:																	

2018 Greenway Signs

Map#	Sign #	Intersection	Leg	Facing	Above or Below	Sign On Existing Post	Sign Codes:					Custom Diagram	Left, Right, Thru Arrow	Destination Text	Miles	Notes
							On New Post	Bike Route Straight	Bike Route Left	Bike Route Left Angle	Bike Route Right					
11	459	7sw349w	N	N			1					T	Enterprise School	0.2	NW Corner	
												R	Sherwood Forest School	0.4		
11	460	7sw349w	E	W			1					L	K.C. Aquatic Center	0.3	Remove ex signs, use ex post	
												R	Enterprise School	0.2		
11	461	7sw349w	S	S	B	#460						T	Sherwood Forest School	0.4		
												L	K.C. Aquatic Center	0.3		
11	462	6swCam	S	S	B	Right Lane Must Turn Right						T	Madrona Park (BPA)	1.3		
												L 135°	Lake Grove School/Pk	2.9		
												L 45°	Celebration Park	1.6		
11	463	6swCam	W	W	B	signal head						L 135°	Lake Grove School/Pk	2.9	SW corner signal/light pole	
												L	Celebration Park	1.6		
												R	Enterprise School	0.5		
11	463A	6swCam	W	E			1		1		1	L 45°	D11-1, M6-2L		S side of Campus, w/o BPA Trail junction	
11	464	6swCam	NE	NE								T	Enterprise School	0.5	NE Cor signal pole	
												R 45°	Madrona Park (BPA)	1.3		
												R	Lake Grove School/Pk	2.3		
11	464A	6swCam	NW	NW								L	Celebration Park	1.6	signal pole NW corner	
												R	Enterprise School	0.5		
												R 135°	Madrona Park (BPA)	1.3		
11	465	7wswCam	SE	SE			1			1					near flagpole, N side of Campus, NE corner	
11	466	7wswCam	NE	NE	B	No Parking Here to Corner										
11	467	7wsw7p	SW	SW	B	Stop										
11	468	7wsw7p	NW	E	B	street name signs										
11	469	1ps1w	NW	NW	B	Stop				1						
11	470	1ps1w	SE	NE			1				1				southeast side of crosswalk	
11	471	9s336	N	N					1						on street light pole	
11	472	9s336	S	S			1	1							near fire hydrant	
11	473	9s344	N	N								T	Cedar Grove Park	1.3	on street light pole	
												L	S Federal Way P & R	0.3		
11	474	9s344	E	E			1					L	S Federal Way P & R	0.3	100 ft east	
												R	Celebration Park	0.7		
11	475	9s344	S	S								T	Celebration Park	0.7	on street light pole	
												R	Cedar Grove Park	1.3		
11	476	9s348	N	N			1								100 ft north	
11	477	99s344	W	W											On Type I signal pole	
11	478	99s344	E	E											On utility pole	
11	479	16s344	W	W											on ped pole	
11	480	16s344	E	E											on ped pole	
11	481	18ps344	W	W	B	street name signs										



DRAFTED: Kerry M.  
 DESIGNED: Rick P.  
 REVIEWED:  
 APPROVED:


DRAWING VERSION / REVISION LOG	

CITYWIDE GREENWAY PLAN  
 PEDESTRIAN AND BICYCLE  
 IMPROVEMENTS

CITY PROJECT #:  
 SHT 42  
 OF 59

**2018 Greenway Signs**

Map#	Sign #	Intersection	Leg	Facing	Above or Below	Sign On Existing Post	Sign Codes:	D11-1	D11-1	D11-1	D11-1	D11-1	Custom Diagram	D1-1c, -2c, -3c		Miles	Notes
							Sign Codes:	M6-3	M6-1L	M5-1L	M6-1R	M5-1R		Left, Right, Thru Arrow	Destination Text		
							On New Post	Bike Route Straight	Bike Route Left	Bike Route Left Angle	Bike Route Right	Bike Route Right Angle					
11	482	18ps344	N	N	B	No Parking Any Time					1						
11	483	18ps341p	S	S	B	No Parking Any Time					1						
11	484	18ps341p	E	E	B	guide sign TO I-5, SR-18, SR-161			1								
11	485	20s341p	W	W	B	Stop All Way			1								
11	486	20s341p	N	N	B	Stop All Way					1						
11	487	20s336	S	S			1							T	Cedar Grove Park	0.3	SE corner
														R	Rhod. & Bonsai Gardens	0.7	
11	488	20s336	E	E	B	Bike Lane Ends								L	S Federal Way P & R	1.3	
														R	Cedar Grove Park	0.3	
														R	Celebration Park	0.9	
11	489	20s336	N	N										T	Rhod. & Bonsai Gardens	0.7	on street light pole
														L	S Federal Way P & R	1.3	
	490																Not used
	491																Not used
	492																Not used
11	493	9s348	N	S				1									on street light pole
12	494	7sw352	N	N			1							T	Enterprise School	0.1	at beginning of planter strip
														L	Madrona Park	0.8	
12	495	7sw352	E	E	B	Stop								L	Madrona Park	0.8	
														R	K.C. Aquatic Center	0.5	
12	496	7sw352	S	S										T	K.C. Aquatic Center	0.5	on street light pole
														R	Enterprise School	0.1	
12	497	8sw356	SW	N				1									SW signal pole
12	498	8sw356	E	E			1							LR	Bike Route		100' E
														R	K.C. Aquatic Center	0.6	
12	499	8sw356	W	W										L	K.C. Aquatic Center	0.6	170' W
														LR	Bike Route		
12	500	8sw356	S	S			1	1									End of planter strip
12	501	8sw360	N	N			1							T	Illahee Middle School	1.2	Planter strip near hydrant
														R	Madrona Park	0.4	
12	502	8sw360	W	W										L	Enterprise School	0.5	on street light pole
														R	Illahee Middle School	1.2	
12	503	8sw360	S	S										L	Madrona Park	0.4	by curb ramp
														T	Enterprise School	0.5	
12	504	15sw360	N	S			1	1									across from park entrance near 35840
12	505	15sw360	N	W	B	#504					1						
12	506	On map #12													Not used		
12	507	9sw368	S	N	B	Street name signs			1								
12	508	9sw368	E	E			1				1						



DRAFTED: Kerry M.  
 DESIGNED: Rick P.  
 REVIEWED:  
 APPROVED:

DRAWING VERSION / REVISION LOG	



**CITYWIDE GREENWAY PLAN  
 PEDESTRIAN AND BICYCLE  
 IMPROVEMENTS**

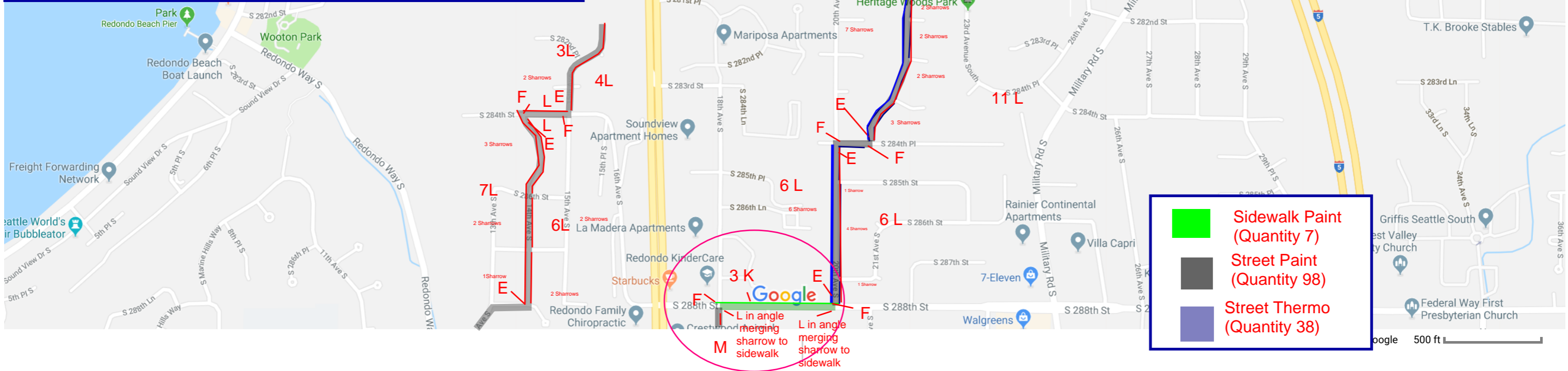
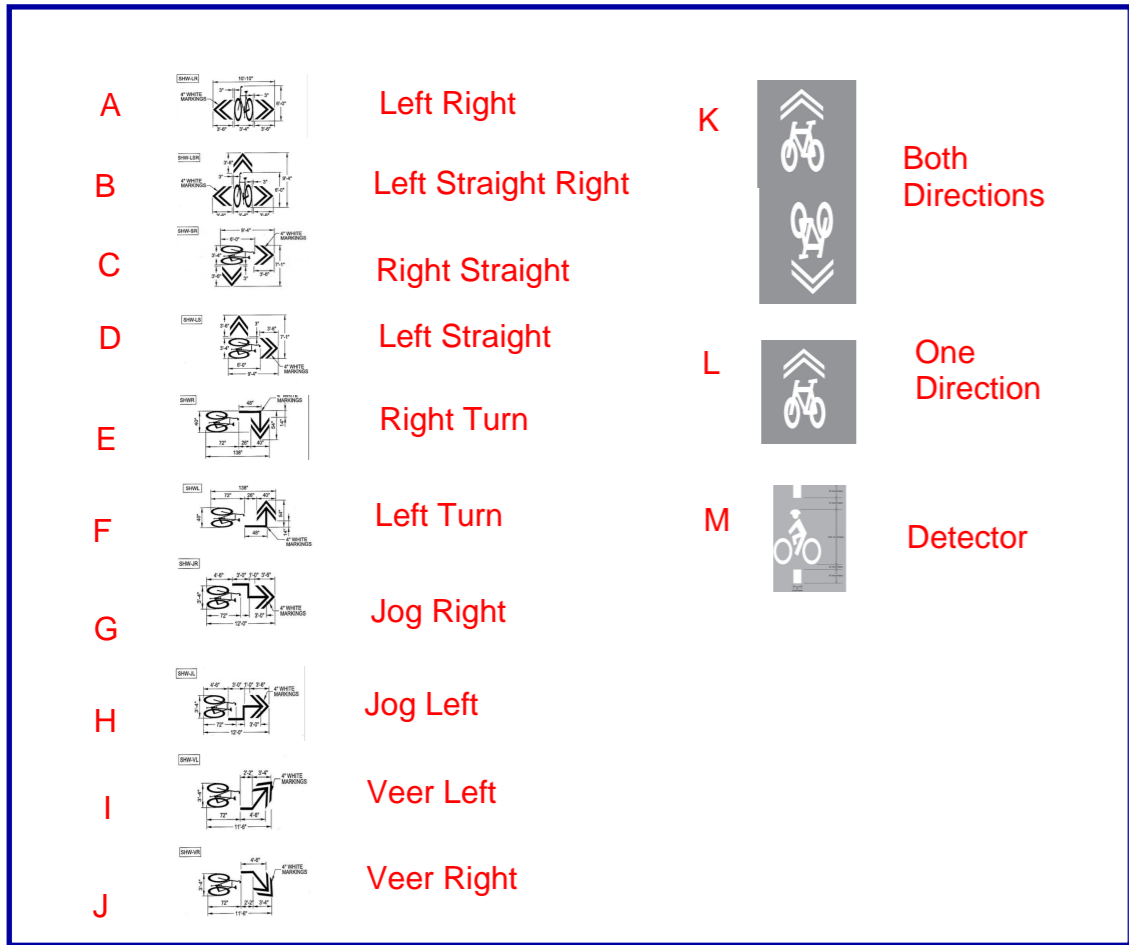
CITY PROJECT #:  
 SHT 43  
 OF 59

**2018 Greenway Signs**

Map#	Sign #	Intersection	Leg	Facing	Above or Below	Sign On Existing Post	On New Post	Sign Codes:					Custom Diagram	Left, Right, Thru Arrow	Destination Text	Miles	Notes
								D11-1	D11-1	D11-1	D11-1	D11-1					
12	509	1s361p	E	E	B	Stop											
12	510	1s361p	W	W													Street light pole on SW corner
12	511	1s361p	N	N			1										150' North, just south of parking lot driveway
12	512	ON MAP #12														Not Used	

\*\*\*PLAN CENTER COPY\*\*\* Official bid documents, plan holder's list, and addenda (if applicable) are available on BXWA.com

 <p>3332 S 6TH AVE S FEDERAL WAY, WA 98003 PHONE: (253) 835-7000 WWW.CITYOFFEDERALWAY.COM</p>	 <p>Know what's below. Call before you dig.</p>	DRAFTED: Kerry M.	<table border="1"> <thead> <tr> <th colspan="2">DRAWING VERSION / REVISION LOG</th> </tr> </thead> <tbody> <tr><td> </td><td> </td></tr> <tr><td> </td><td> </td></tr> <tr><td> </td><td> </td></tr> <tr><td> </td><td> </td></tr> <tr><td> </td><td> </td></tr> </tbody> </table>	DRAWING VERSION / REVISION LOG												<p>CITYWIDE GREENWAY PLAN PEDESTRIAN AND BICYCLE IMPROVEMENTS</p>	<table border="1"> <tr> <td>QTY PROJECT #:</td> <td> </td> </tr> <tr> <td>SHT</td> <td>44</td> </tr> <tr> <td>OF</td> <td>59</td> </tr> </table>	QTY PROJECT #:		SHT	44	OF	59
		DRAWING VERSION / REVISION LOG																					
QTY PROJECT #:																							
SHT	44																						
OF	59																						
DESIGNED: Rick P.																							
REVIEWED:																							
APPROVED:																							



\*\*\*PLAN CENTER COPY\*\*\* Official bid documents, plan holder's list, and addenda (if applicable) are available on BXWA.com

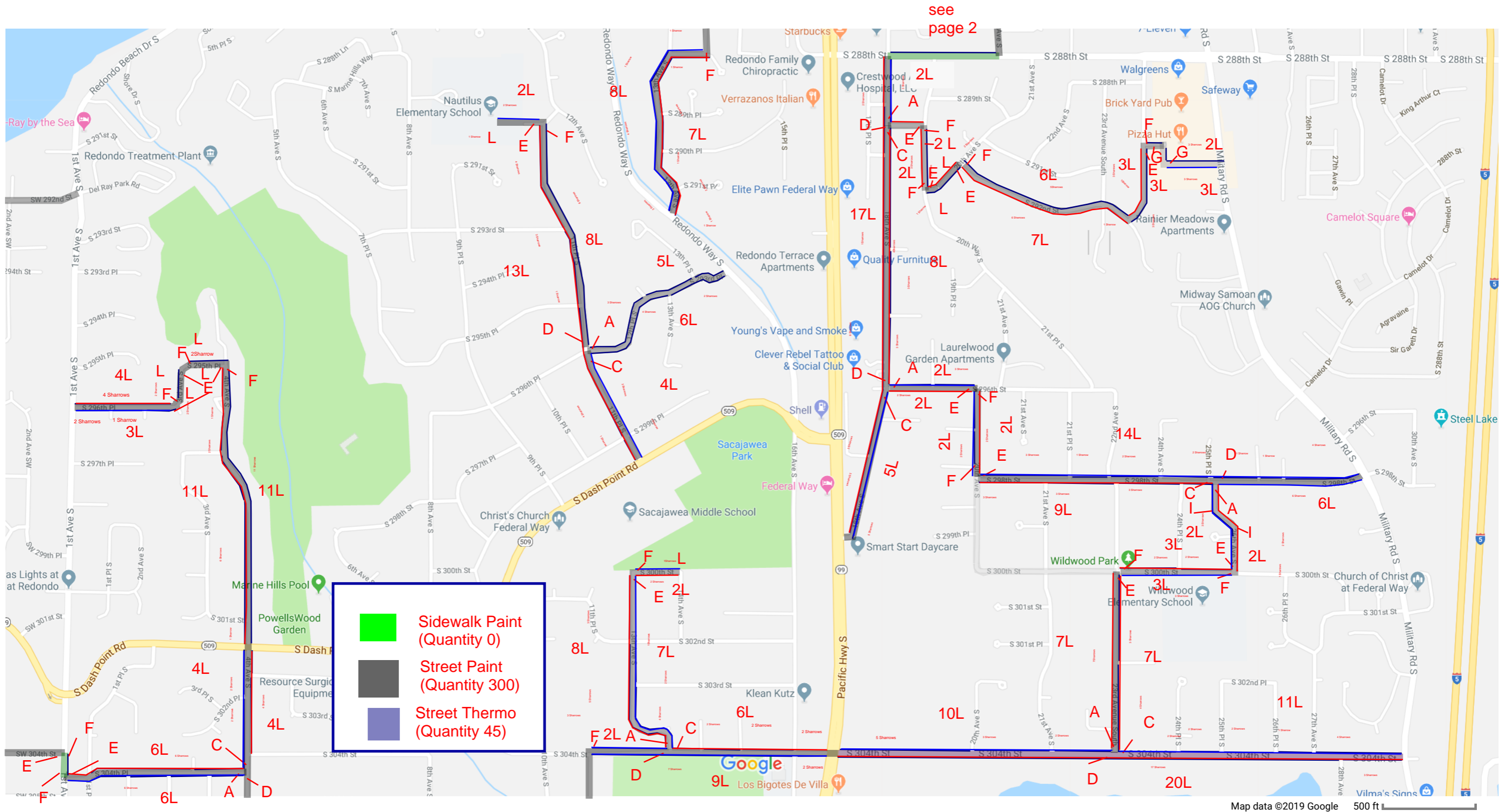


DRAFTED: Kerry M.  
 DESIGNED: Rick P.  
 REVIEWED:  
 APPROVED:


DRAWING VERSION / REVISION LOG	

**CITYWIDE GREENWAY PLAN  
 PEDESTRIAN AND BICYCLE  
 IMPROVEMENTS**

Map #1



\*\*\*PLAN CENTER COPY\*\*\* Official bid documents, plan holder's list, and addenda (if applicable) are available on BXWA.com



DRAFTED:	Kerry M.
DESIGNED:	Rick P.
REVIEWED:	
APPROVED:	

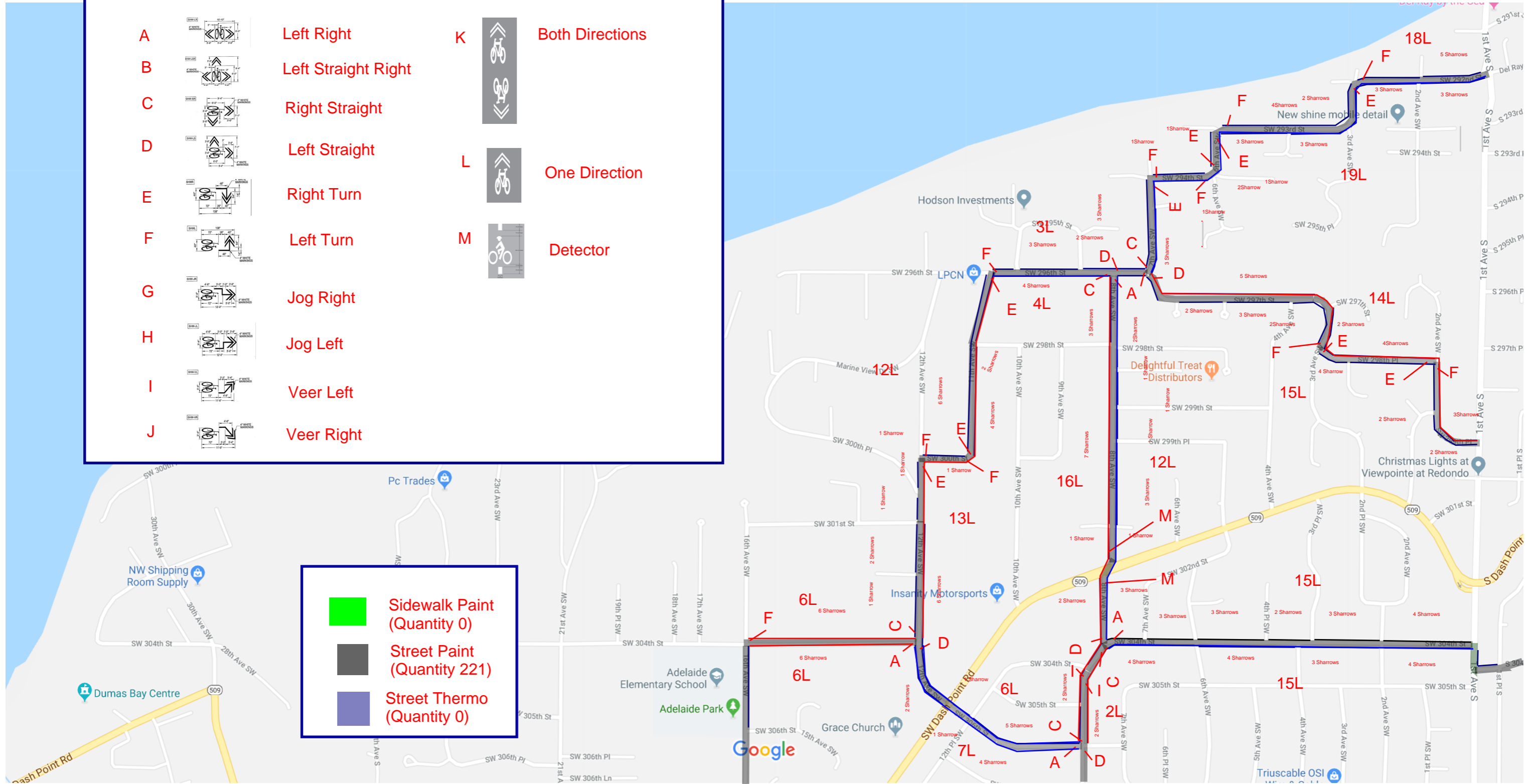
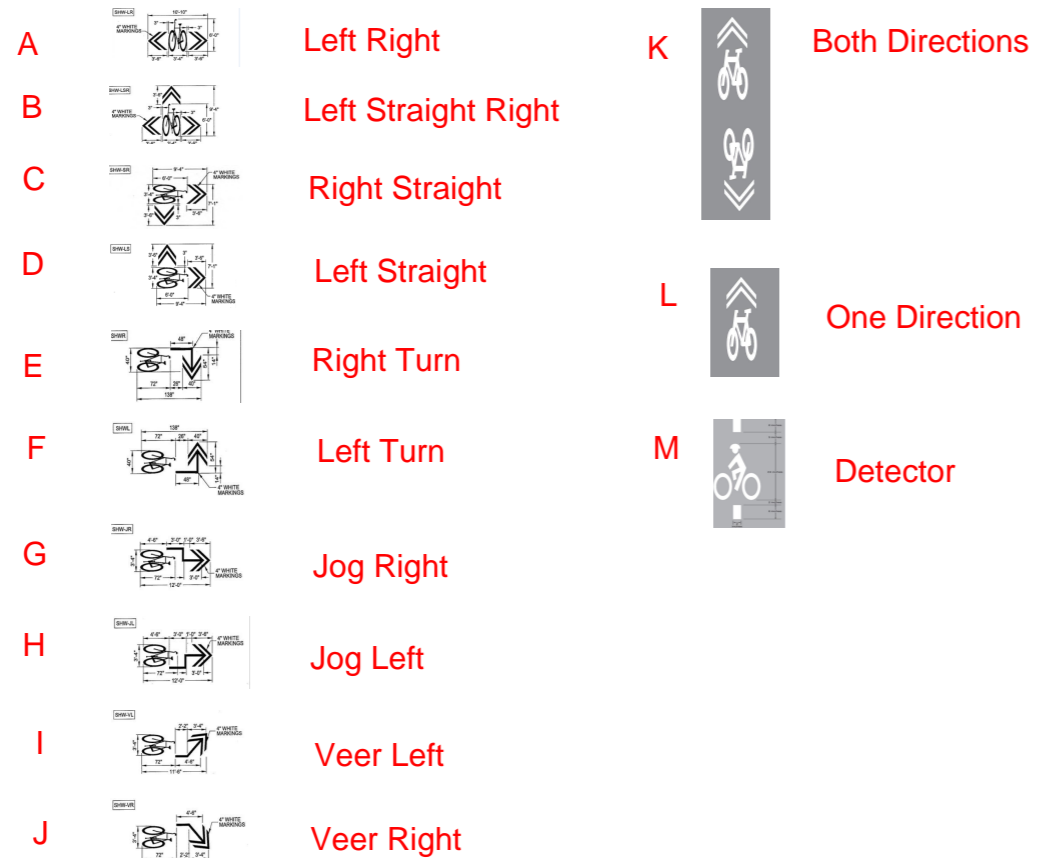
DRAWING VERSION / REVISION LOG	

CITYWIDE GREENWAY PLAN  
PEDESTRIAN AND BICYCLE  
IMPROVEMENTS


Map #2

SHT 46  
OF 59

CITY PROJECT #



\*\*\*PLAN CENTER COPY\*\*\* Official bid documents, plan holder's list, and addenda (if applicable) are available on BXWA.com



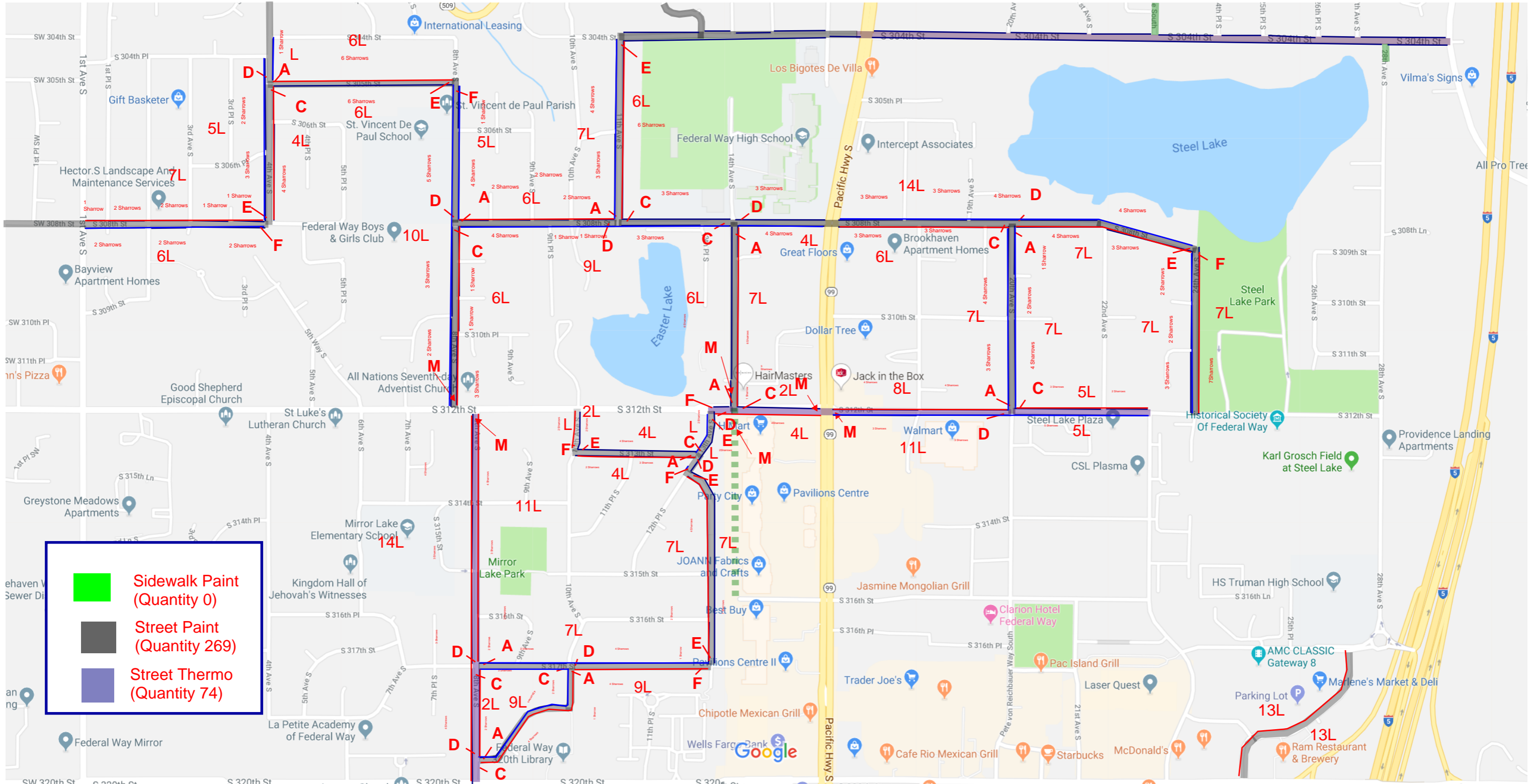
DRAFTED: Kerry M.  
 DESIGNED: Rick P.  
 REVIEWED:  
 APPROVED:

DRAWING VERSION / REVISION LOG	

CITYWIDE GREENWAY PLAN  
 PEDESTRIAN AND BICYCLE  
 IMPROVEMENTS

Map #3

CITY PROJECT #	
SHT	47
OF	59



Map data ©2019 Google 500 ft

\*\*\*PLAN CENTER COPY\*\*\* Official bid documents, plan holder's list, and addenda (if applicable) are available on BXWA.com

**CITY OF Federal Way**  
 3332 S 8TH AVE S FEDERAL WAY, WA 98003  
 PHONE: (253) 835-7000  
 WWW.CITYOFFEDERALWAY.COM



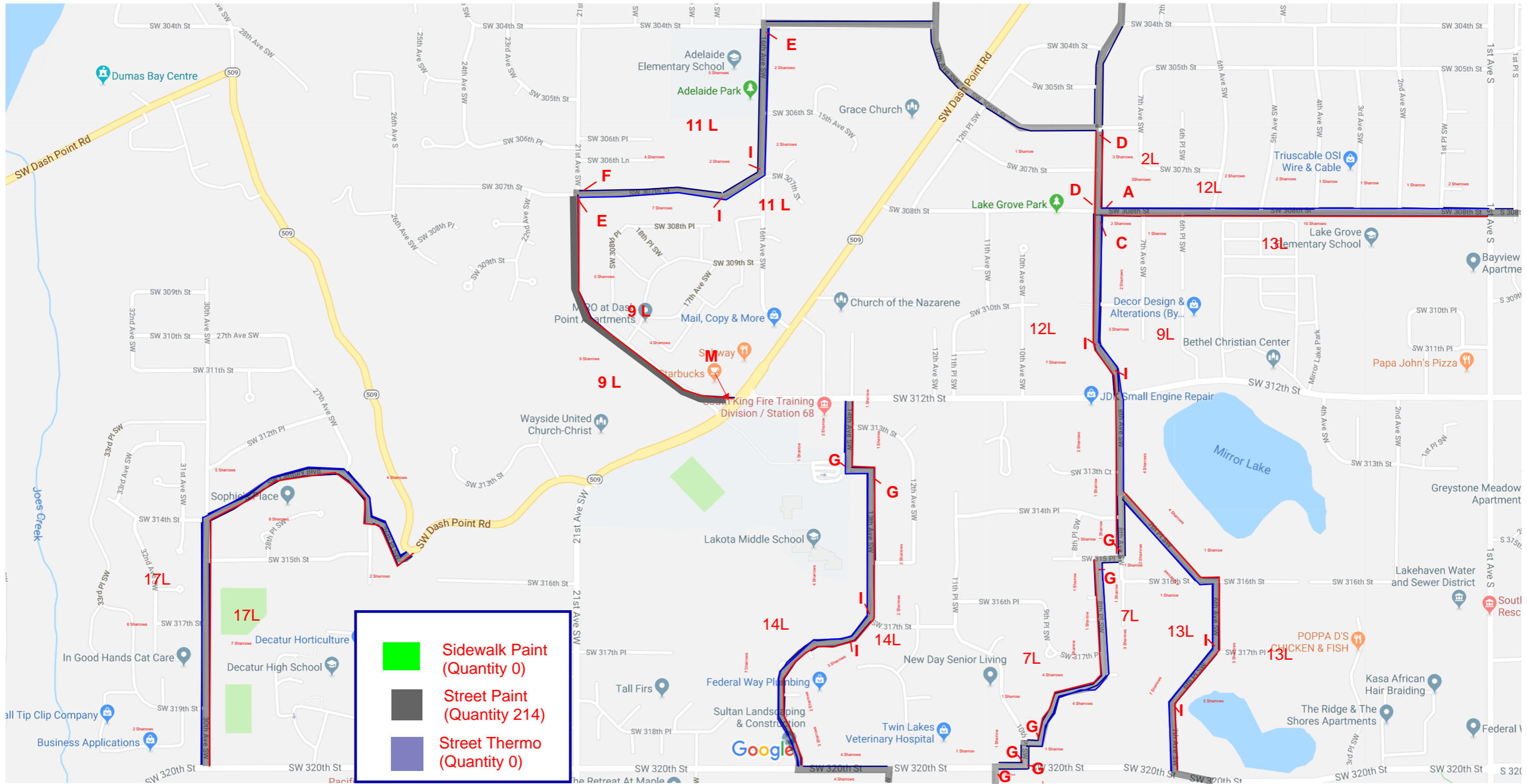
DRAFTED:	Kerry M.
DESIGNED:	Rick P.
REVIEWED:	
APPROVED:	

DRAWING VERSION / REVISION LOG	



**CITYWIDE GREENWAY PLAN  
 PEDESTRIAN AND BICYCLE  
 IMPROVEMENTS**

Map #4	CITY PROJECT #
	SHT 48
	OF 59



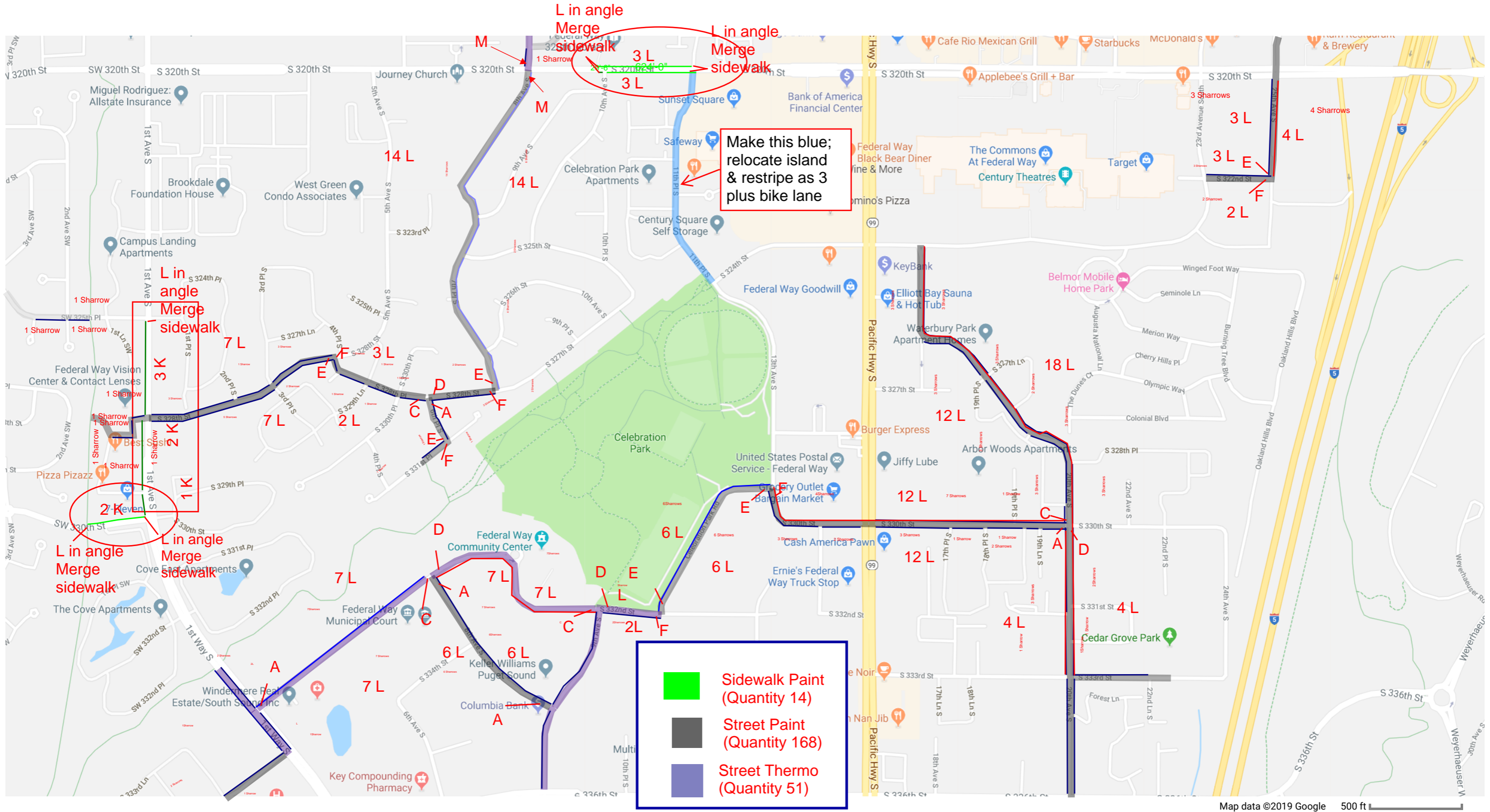


\*\*\*PLAN CENTER COPY\*\*\* Official bid documents, plan holder's list, and addenda (if applicable) are available on BXWA.com

 3332 S 6TH AVE S FEDERAL WAY, WA 98003 PHONE: (253) 835-7000 WWW.CITYOFFEDERALWAY.COM	 Know what's below. Call before you dig.	DRAFTED: Kerry M.	DRAWING VERSION / REVISION LOG	CITYWIDE GREENWAY PLAN PEDESTRIAN AND BICYCLE IMPROVEMENTS	Map #5	CITY PROJECT #:
		DESIGNED: Rick P.				SHT 49
		REVIEWED:				OF 59
		APPROVED:				



\*\*\*PLAN CENTER COPY\*\*\* Official bid documents, plan holder's list, and addenda (if applicable) are available on BXWA.com



Map data ©2019 Google 500 ft

\*\*\*PLAN CENTER COPY\*\*\* Official bid documents, plan holder's list, and addenda (if applicable) are available on BXWA.com

**CITY OF Federal Way**  
 3332 S 8TH AVE S FEDERAL WAY, WA 98003  
 PHONE: (253) 835-7000  
 WWW.CITYOFFEDERALWAY.COM

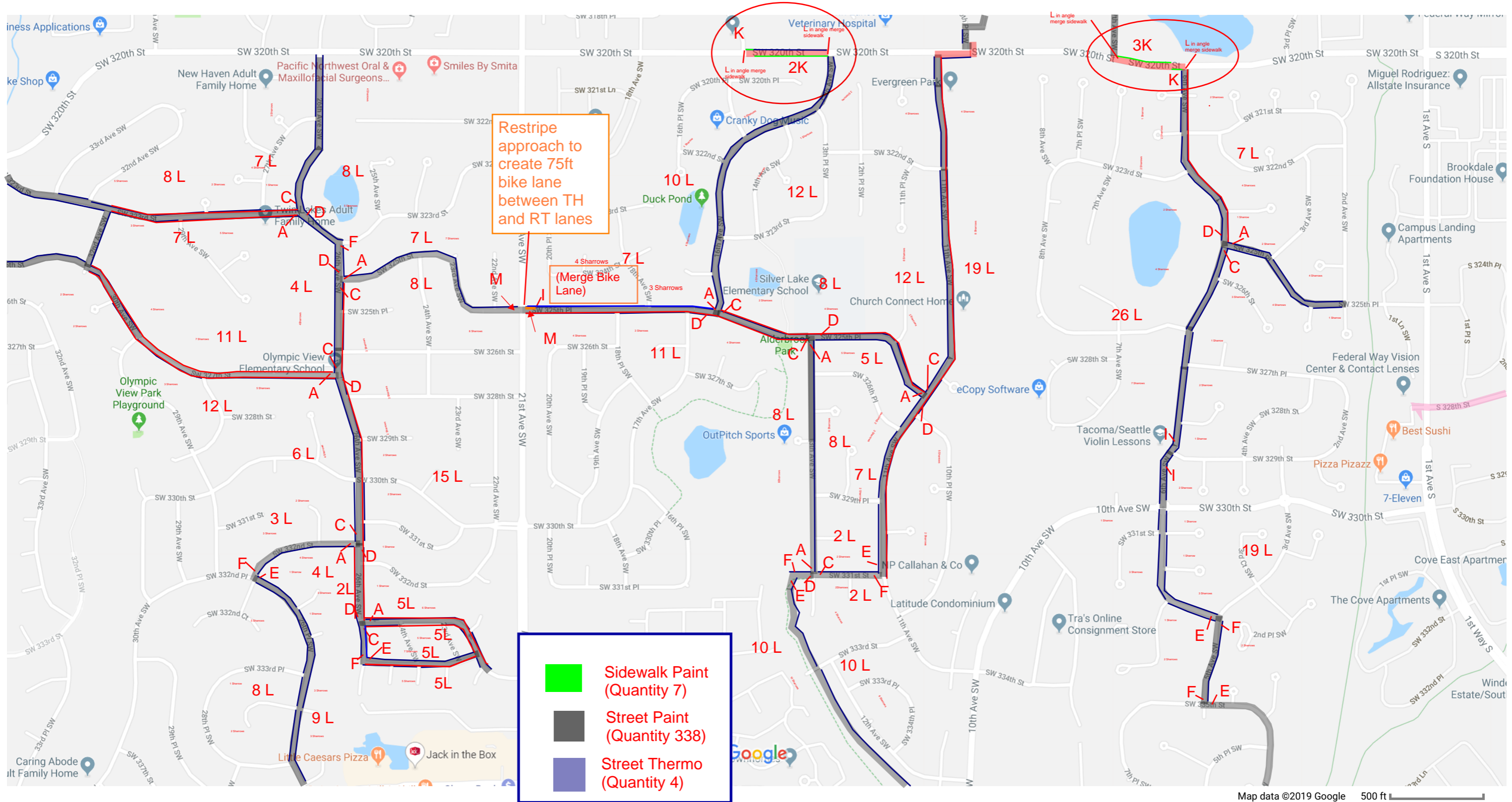


DRAFTED: Kerry M.  
 DESIGNED: Rick P.  
 REVIEWED:  
 APPROVED:

DRAWING VERSION / REVISION LOG	

**CITYWIDE GREENWAY PLAN  
 PEDESTRIAN AND BICYCLE  
 IMPROVEMENTS**

Map #7	QTY PROJECT #
	SHT 51
	OF 59



Map data ©2019 Google 500 ft

\*\*\*PLAN CENTER COPY\*\*\* Official bid documents, plan holder's list, and addenda (if applicable) are available on BXWA.com

**CITY OF Federal Way**  
 33325 8TH AVE S FEDERAL WAY, WA 98003  
 PHONE: (253) 835-7000  
 WWW.CITYOFFEDERALWAY.COM



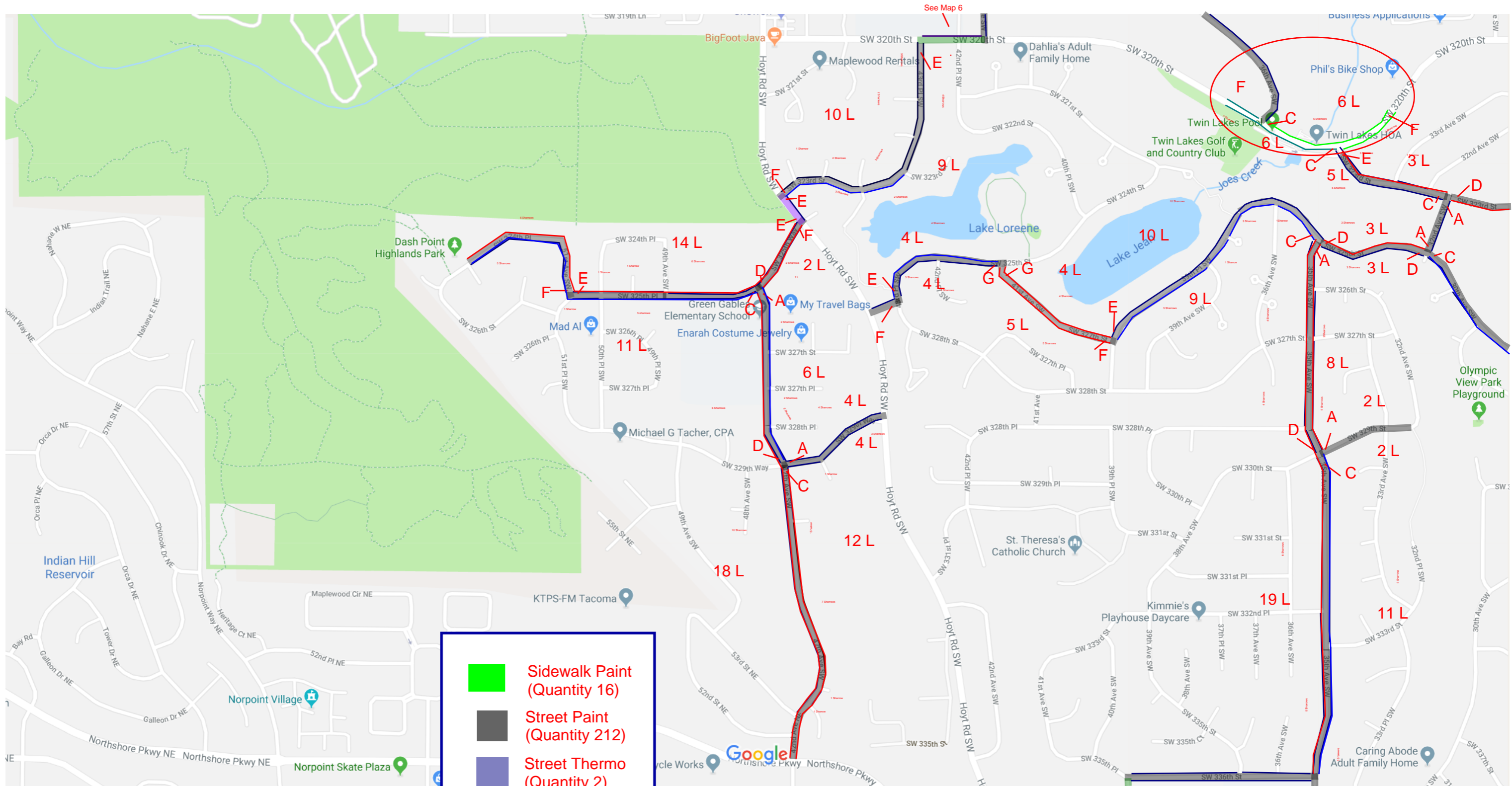
DRAFTED: Kerry M.  
 DESIGNED: Rick P.  
 REVIEWED:  
 APPROVED:

DRAWING VERSION / REVISION LOG	

**CITYWIDE GREENWAY PLAN  
 PEDESTRIAN AND BICYCLE  
 IMPROVEMENTS**


Map #8

CITY PROJECT #	
SHT	52
OF	59



Map data ©2019 Google 500 ft

\*\*\*PLAN CENTER COPY\*\*\* Official bid documents, plan holder's list, and addenda (if applicable) are available on BXWA.com



DRAFTED: Kerry M.  
 DESIGNED: Rick P.  
 REVIEWED:  
 APPROVED:

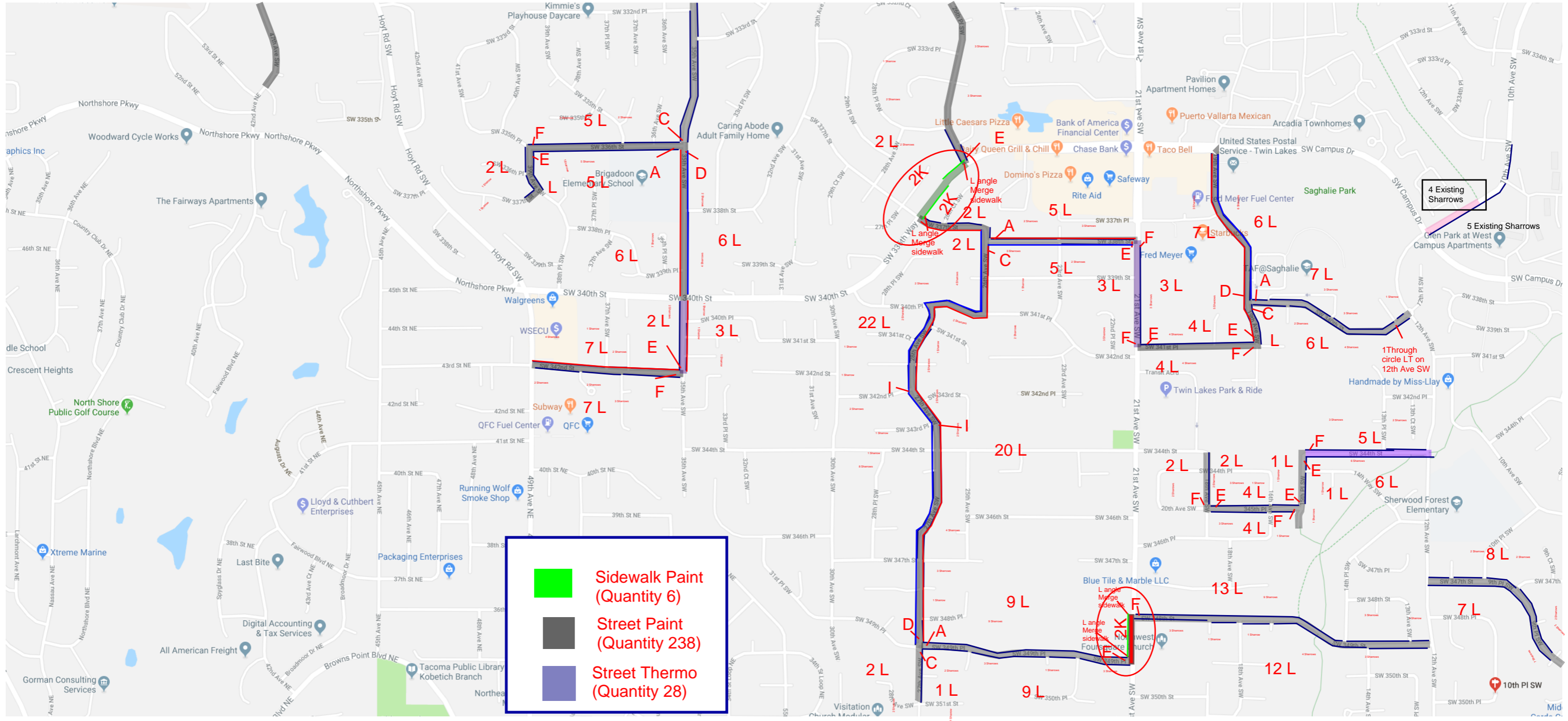
DRAWING VERSION / REVISION LOG	

CITYWIDE GREENWAY PLAN  
 PEDESTRIAN AND BICYCLE  
 IMPROVEMENTS

Map #9

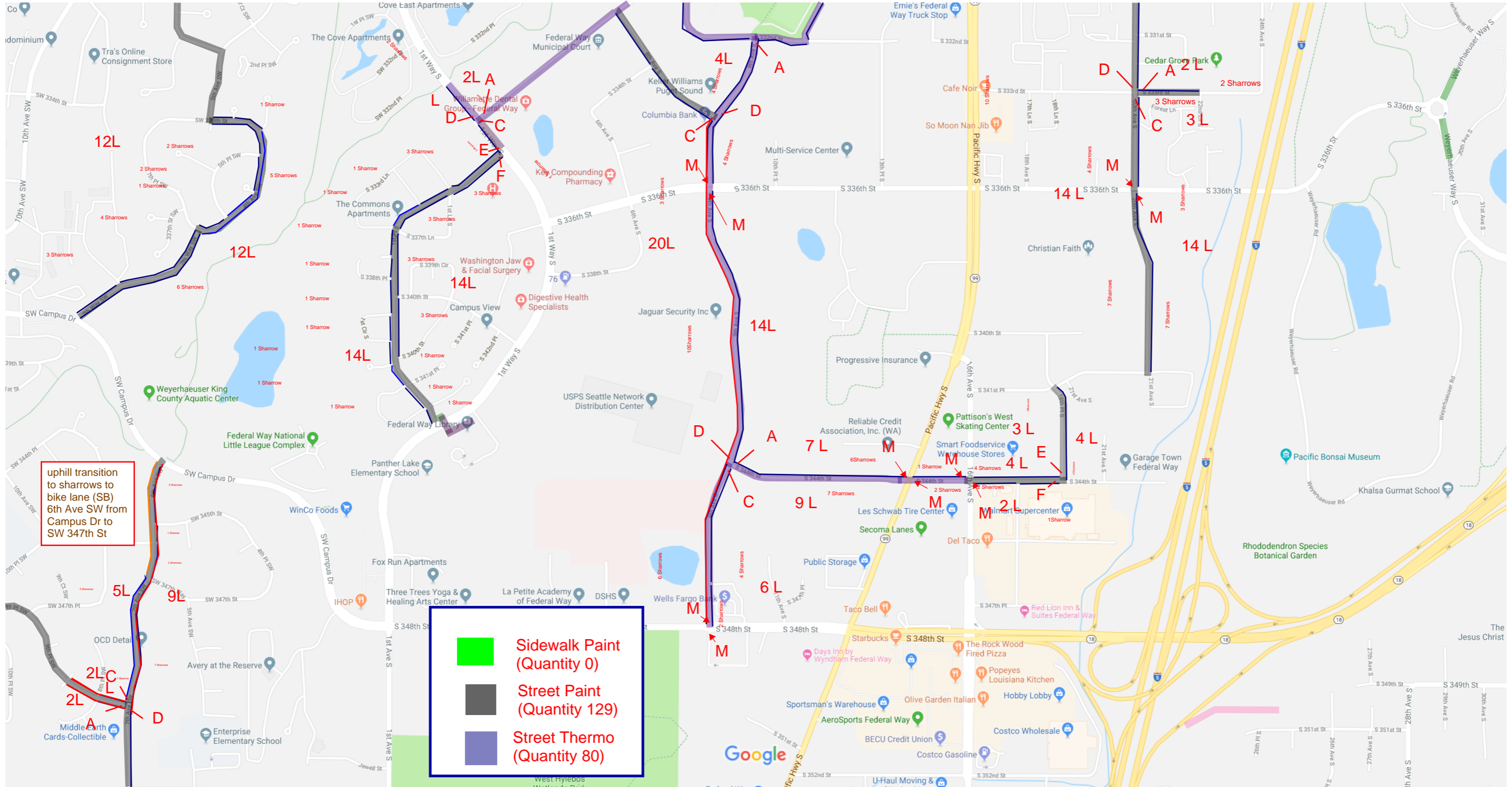
QTY PROJECT #	
SHT	53
OF	59

Map #10



 <b>CITY OF Federal Way</b> 33325 8TH AVE S FEDERAL WAY, WA 98003 PHONE: (253) 835-7000 WWW.CITYOFFEDERALWAY.COM	 Know what's below. Call before you dig.	DRAFTED: Kerry M.	DRAWING VERSION / REVISION LOG <table border="1" style="width: 100%; height: 100px;"> <tr><td> </td><td> </td></tr> <tr><td> </td><td> </td></tr> <tr><td> </td><td> </td></tr> <tr><td> </td><td> </td></tr> </table>									CITYWIDE GREENWAY PLAN PEDESTRIAN AND BICYCLE IMPROVEMENTS	Map #10	CITY PROJECT #
DESIGNED: Rick P.	SHT 54													
REVIEWED:	OF 59													
APPROVED:														

\*\*\*PLAN CENTER COPY\*\*\* Official bid documents, plan holder's list, and addenda (if applicable) are available on BXWA.com



Map data ©2019 Google 500 ft

\*\*\*PLAN CENTER COPY\*\*\* Official bid documents, plan holder's list, and addenda (if applicable) are available on BXWA.com

**CITY OF Federal Way**  
 3332 S 6TH AVE S FEDERAL WAY, WA 98003  
 PHONE: (253) 835-7000  
 WWW.CITYOFFEDERALWAY.COM



DRAFTED: Kerry M.  
 DESIGNED: Rick P.  
 REVIEWED:  
 APPROVED:

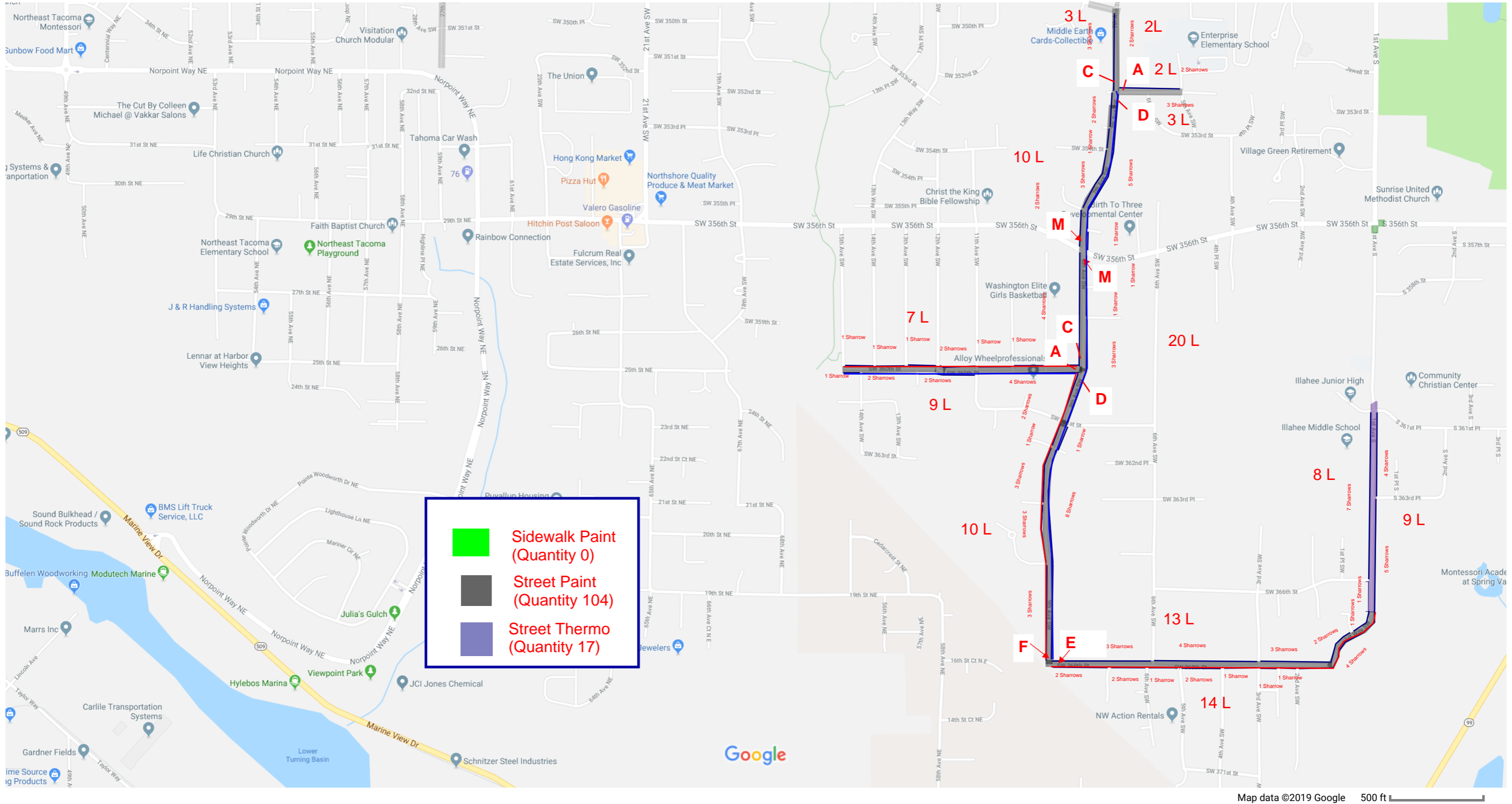
DRAWING VERSION / REVISION LOG	

**CITYWIDE GREENWAY PLAN  
 PEDESTRIAN AND BICYCLE  
 IMPROVEMENTS**

Map #11

QTY PROJECT #	
SHT	55
QF	59

QTY PROJECT #	
SHT	55
QF	59



\*\*\*PLAN CENTER COPY\*\*\* Official bid documents, plan holder's list, and addenda (if applicable) are available on BXWA.com

**CITY OF Federal Way**  
 33325 8TH AVE S FEDERAL WAY, WA 98003  
 PHONE: (253) 835-7000  
 WWW.CITYOFFEDERALWAY.COM



DRAFTED:	Kerry M.
DESIGNED:	Rick P.
REVIEWED:	
APPROVED:	

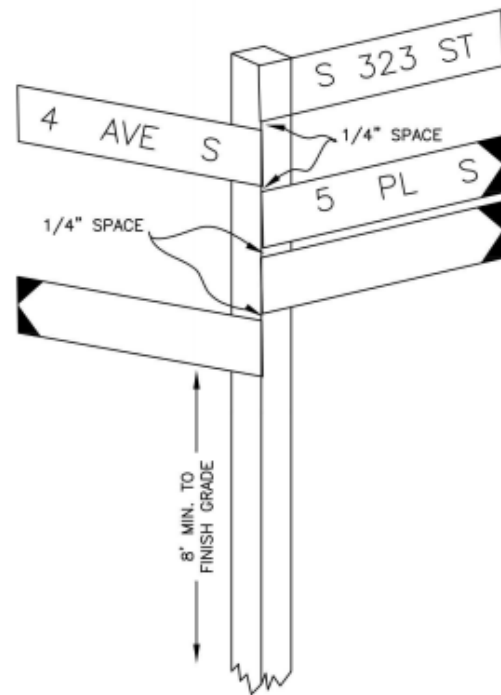
DRAWING VERSION / REVISION LOG	

**CITYWIDE GREENWAY PLAN  
 PEDESTRIAN AND BICYCLE  
 IMPROVEMENTS**

Map #12

QTY PROJECT #	56
SHT	59

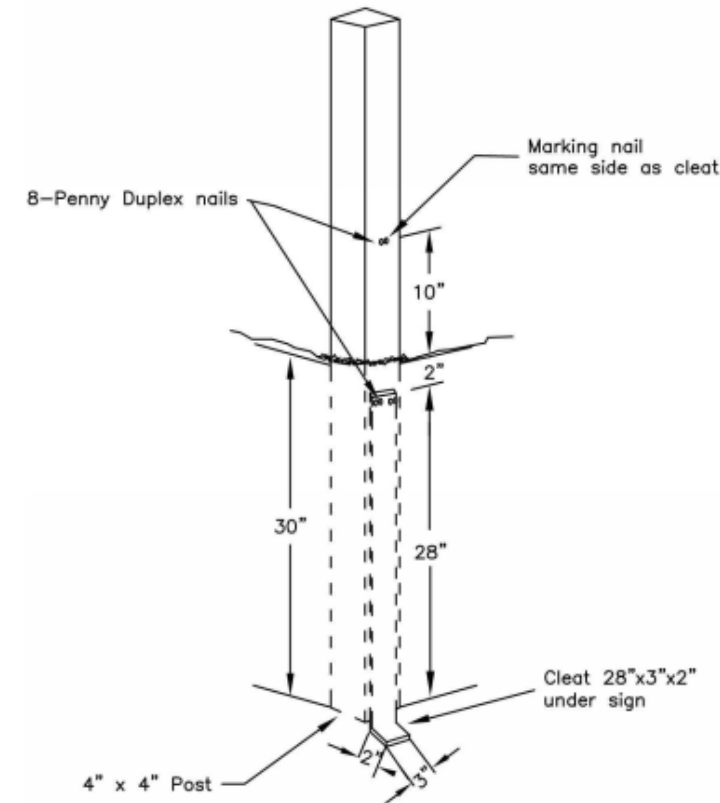




**INSTALLATION**

**Sign**

1. A maximum of 5 street name signs or pointers shall be located on one post. Longer posts will normally be needed for more than three signs to maintain 8 feet clearance from the ground line. A 1/4 inch space should be maintained between signs on the same post.
2. Street name signs shall be located above pointers and shall be installed parallel to the street which they name. Avenue street name signs designating north-south streets should normally be on top. Wedges shall be utilized if necessary to install signs other than 90 degrees to each other.
3. Signs shall be attached perpendicular to the posts with four duplex eight-penny galvanized nails or approved sign mounting brackets.
4. Street name shall be on both sides of one sign.
5. See Drawing No. 3-51 for sign post details.



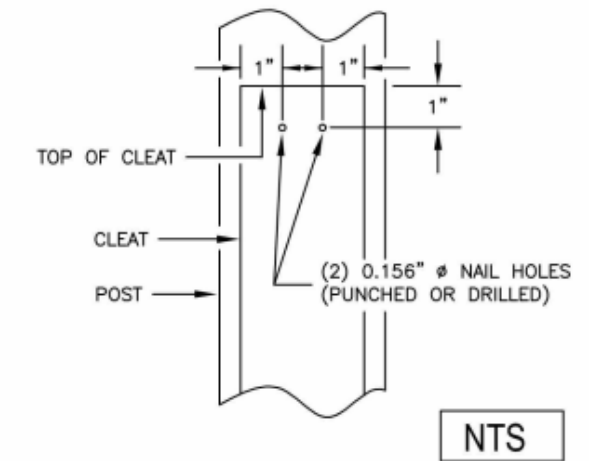
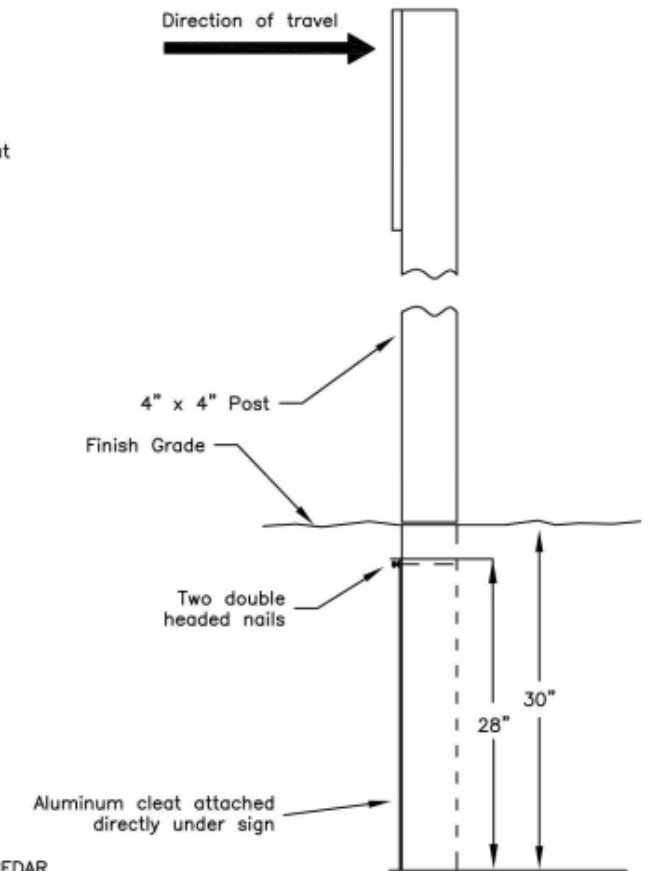
**NOTES:**

**SIGN POSTS -**

- 1) ALL GROUND MOUNTED SIGN POSTS SHALL USE WESTERN RED CEDAR OR PRESSURE TREATED FIR UNLESS APPROVED OTHERWISE BY PUBLIC WORKS.
- 2) POST GRADE (FIR) SHALL BE S4S DOUGLAS FIR LUMBER, WEST COAST INSPECTION BUREAU GRADE #2, STRUCTURAL LIGHT FRAMING, RULE #16, PARAGRAPH 124-C, SELECTED FOR STRAIGHTNESS, AND FREE OF HEART CENTER (FOHC) WOOD TO RESIST TWISTING.
- 3) PRESSURE TREATED POSTS SHALL BE TREATED WITH A 4-1/2% TO 5-1/2% HEAVY PETROLEUM SOLVENT PENTACHLOROPHENOL SOLUTION IN ACCORDANCE WITH THE APPLICABLE REQUIREMENTS OF AASHTO DESIGNATION M133, WITH A MINIMUM NET RETENTION OF THE DRY SALT OF 1/2 POUND PER CUBIC FOOT OF WOOD.
- 4) POSTS SHALL BE 4"x 4", WITH A MINIMUM LENGTH OF 12 FEET. LONGER POSTS MAY BE NEEDED TO MAINTAIN 8- FEET OF VERTICAL CLEARANCE ABOVE WALKING AREAS. POSTS SHALL BE 14 FEET IF TRAFFIC CONTROL SIGNS WILL BE INSTALLED ON THE SAME POST.
- 5) BACKFILL SHALL BE COMPACTED AT SEVERAL LAYERS TO MINIMIZE SETTLING.
- 6) ALL POSTS SHALL BE 2-WAY PLUMB.

**CLEATS -**

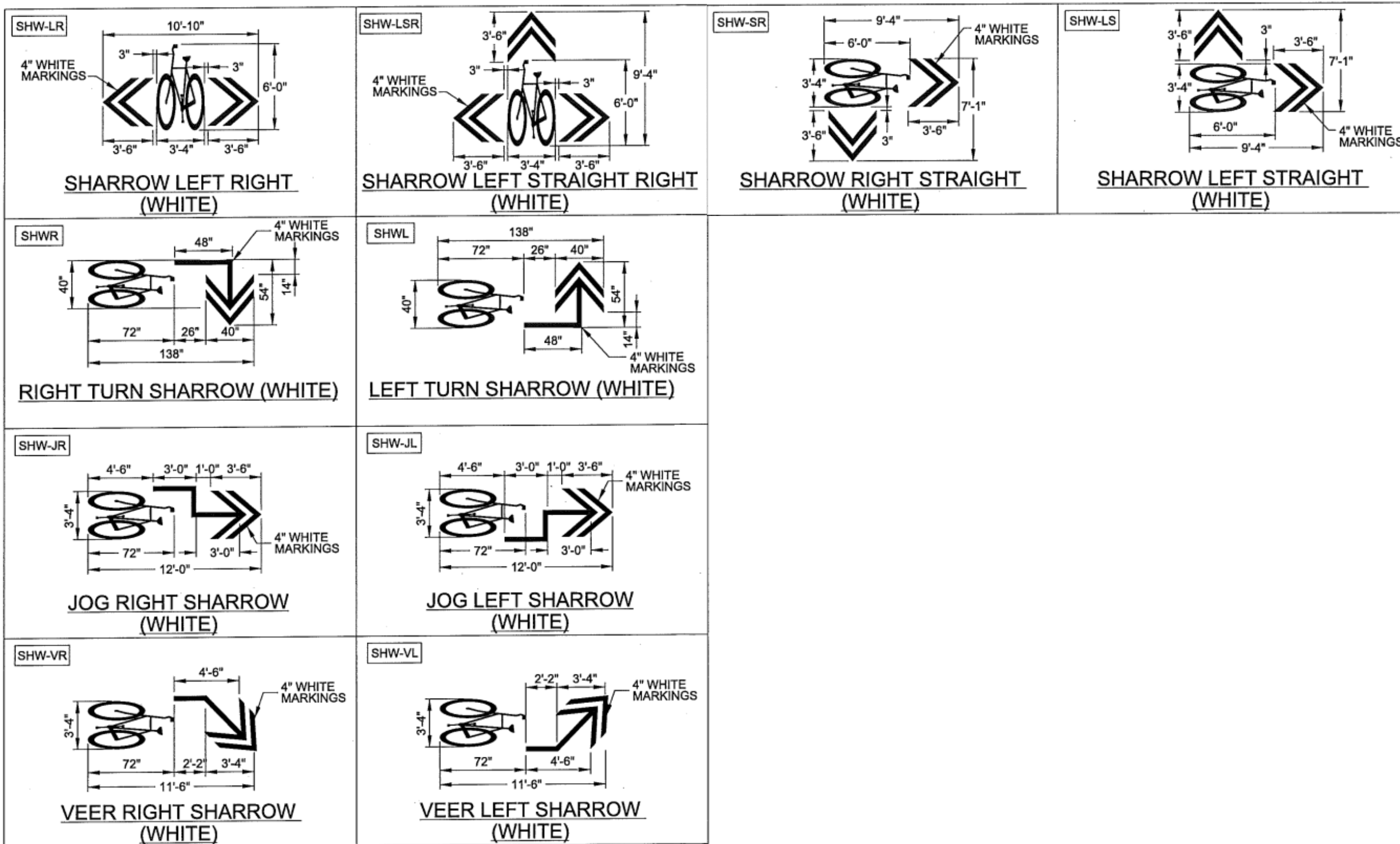
- 1) ALL POSTS SHALL BE FITTED WITH AN ALUMINUM CLEAT AS SHOWN TO PREVENT SIGNPOST ROTATION AND/OR UNAUTHORIZED POST REMOVAL.
- 2) CLEATS SHALL BE ALUMINUM ALLOY, 6061-T6, CHEMICALLY COATED IN ACCORDANCE WITH ASTM B449-67 CLASS 2.
- 3) CLEATS SHALL BE 30 INCHES LONG, 3 INCHES WIDE, THICKNESS OF 0.08, WITH A 2-INCH TURNOUT OF 90°. NAIL HOLES OF 0.156 INCHES DIAMETER SHALL BE PUNCHED OR DRILLED IN THE LOCATIONS AS SHOWN.
- 4) POSITION CLEAT TURN-OUT AWAY-FROM AND EVEN-WITH THE BOTTOM OF THE POST.



NTS

\*\*\*PLAN CENTER COPY\*\*\* Official bid documents, plan holder's list, and addenda (if applicable) are available on BXWA.com

<p>33325 8TH AVE S FEDERAL WAY, WA 98003 PHONE: (253) 835-7000 WWW.CITYOFFEDERALWAY.COM</p>	<p>Know what's below. Call before you dig.</p>	DRAFTED: Kerry M.	DRAWING VERSION / REVISION LOG	CITYWIDE GREENWAY PLAN PEDESTRIAN AND BICYCLE IMPROVEMENTS	Sign Details	QTY PROJECT #:
		DESIGNED: Rick P.				
		REVIEWED:				QF 59
		APPROVED:				



\*\*\*PLAN CENTER COPY\*\*\* Official bid documents, plan holder's list, and addenda (if applicable) are available on BXWA.com

## STREET SIGN STANDARD SPECIFICATIONS

**SIGN FACE MATERIALS**

All permanent signs faces shall be constructed from aluminum sign blanks unless otherwise approved by the engineer. Sign blank minimum thicknesses, based on maximum dimensions, are as follows:

Maximum Dimension	Blank Thickness
Less than 30 inches	0.080 inches
Greater than 30 inches, less than 48 inches	0.100 inches
Greater than 48 inches	0.125 inches

All D-3 street name signs shall be constructed with 0.100" thick blanks. The contractor shall install permanent signs, which meet or exceed the minimum reflectivity standards. All sign face sheeting shall be applied to sign blanks with pressure sensitive adhesives.

All regulatory (R series), school (S series), and warning (W and X series) signs, except for parking regulation and parking prohibition signing, shall be constructed with Type III sheeting in accordance with Section 9-28.8 of the Standard Specifications. This sheeting has a retro-reflection rating of 250 candelas/foot candle/square foot for white-silver sheeting with a divergence angle of 0.2E and an incidence angle of -4E. This high intensity sheeting shall be 3M Series 3800 or its equivalent. All street name (D-3) sign sheeting shall meet this specification.

All overhead signing shall meet the specifications of Type IX sheeting. This sheeting has a minimum retro-reflection rating of 800 candelas/foot candle/square foot for white-silver sheeting with a divergence angle of 0.2E and an incidence angle of -4E. This standard applies to all signs mounted above the roadway, on span wire or signal mast arms.

Motorist information and parking signing shall be constructed with Type I sheeting, in accordance with Section 9-28.6 of the Standard Specifications. This sheeting has a minimum retro-reflection rating of 70 candelas/foot candle/square foot for white-silver sheeting with a divergence angle of 0.2E and an incidence angle of -4E. These signs include guide signing (D Series – except D-3), corporate limit signing (I Series), and motorist information signing (K Series).

The reflectivity standard of supplemental plates shall match that of the primary sign.

**SIGN INVENTORY**



City of Federal Way, (253) 835-2700, shall be contacted within two working days of completion of the permanent signing installation to inspect, inventory, and log all new and relocated signs.

**OTHER SIGNS**

Refer to 2009 MUTCD or equivalent approved source. Includes pavement markings as supplement to signing.

**ADDITIONAL QUESTIONS/REQUESTS SHALL BE DIRECTED TO:**

Design – Traffic Engineer (253) 835-2740  
 Installation/Removal – Public Works Inspector (253) 835-2741  
 Sign Fabrication – King County Sign Shop (206) 296-8153  
 Street Addressing – Building Department (253) 835-2607

 33325 8TH AVE S FEDERAL WAY, WA 98003 PHONE (253) 835-7000 WWW.CITYOFFEDERALWAY.COM	 Know what's below. Call before you dig.	DRAFTED: Kerry M.	DRAWING VERSION / REVISION LOG	CITYWIDE GREENWAY PLAN PEDESTRIAN AND BICYCLE IMPROVEMENTS	CITY PROJECT #:
		DESIGNED: Rick P.			SHT 59
		REVIEWED:			OF 59
		APPROVED:			