

SITE PREPARATION CONSTRUCTION NOTES:	
1	PROTECT EXISTING ISLAND

SITE PREP & TESC LEGEND	
	INLET PROTECTION INSERT
	SAWCUT LINE
	ROADWAY EXCAVATION INCL. HAUL
	2" PLANING BITUMINOUS PAVEMENT
	PAVEMENT REPAIR EXCAVATION INCL. HAUL

ADDENDUM #2

BID SET

CITY OF Federal Way
Centered on Opportunity
33325 8th Avenue South
Federal Way, WA 98003-6325
(253) 835-2700
www.cityoffederalway.com

811
Know what's below.
Call 811 before you dig.

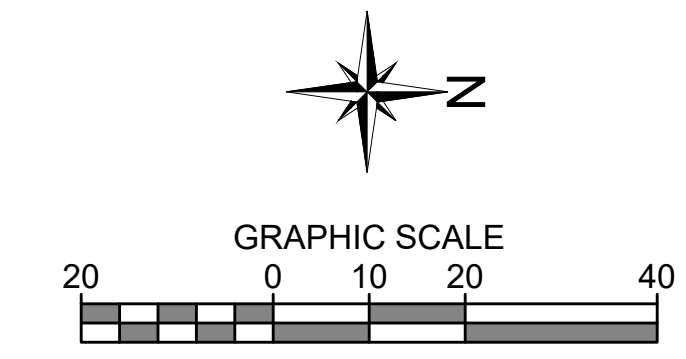
DRAFTED: D.MCINTOSH
DESIGNED: J.HUYNH
REVIEWED: C.MULLEN
APPROVED: D.WINKLER



DRAWING VERSION / REVISION LOG		
NO.	DATE	REVISION
01	6/2024	ADDENDUM #2

2024 ASPHALT OVERLAY PROJECT
ESC & SITE PREPARATION PLAN
21ST AVE SW - STA: 10+00 - 18+00

CITY PROJECT #:
12524
SHT. **20**
OF **195**

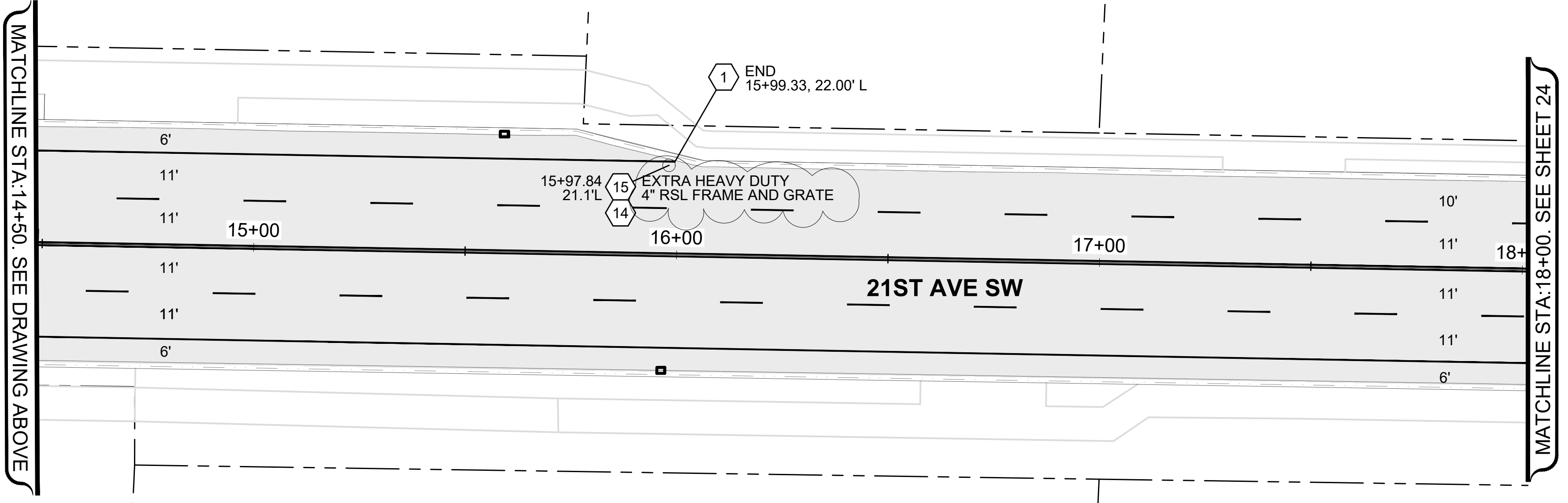
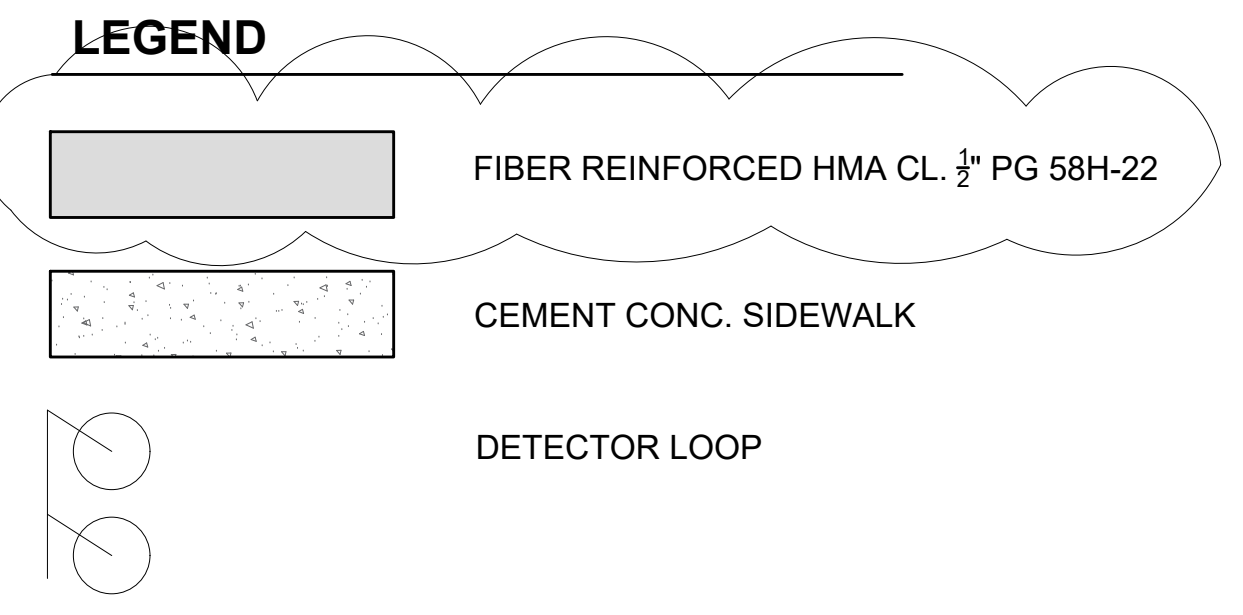
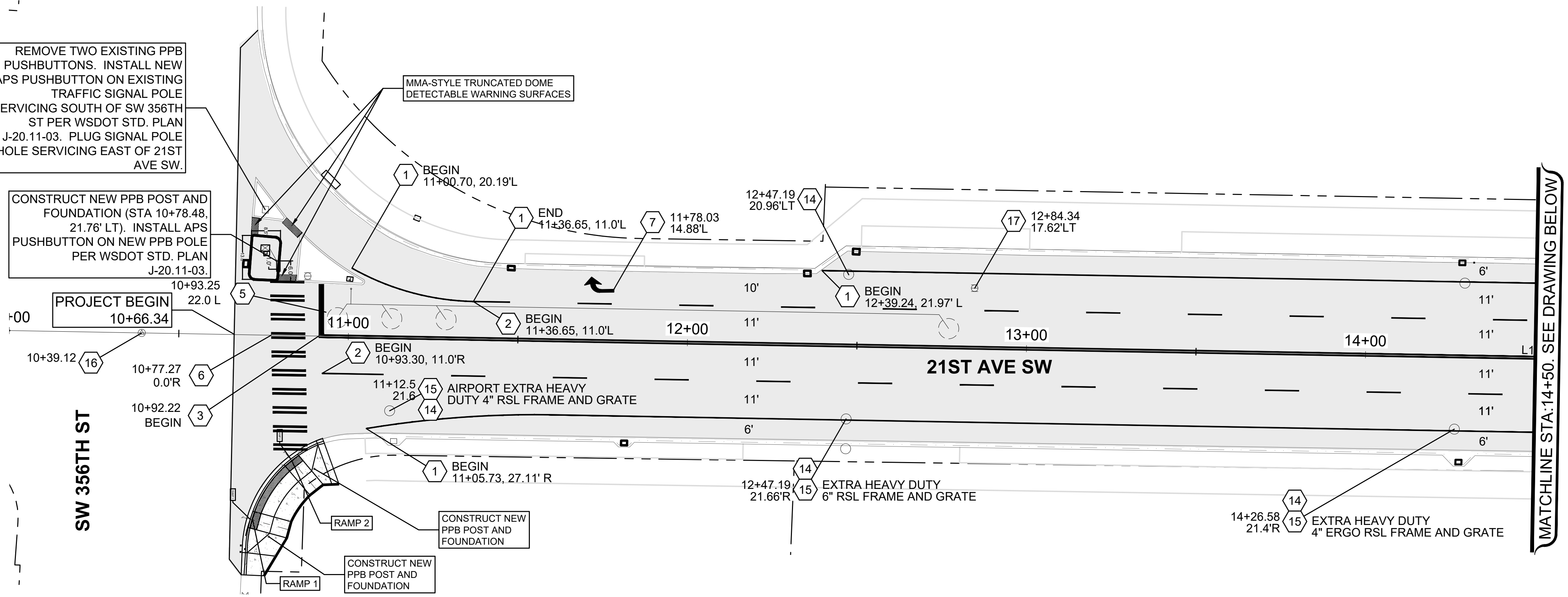


REMOVE TWO EXISTING PPB PUSHBUTTONS. INSTALL NEW APS PUSHBUTTON ON EXISTING TRAFFIC SIGNAL POLE SERVICING SOUTH OF SW 356TH ST PER WSDOT STD. PLAN J-20.11-03. PLUG SIGNAL POLE HOLE SERVICING EAST OF 21ST AVE SW.

CONSTRUCT NEW PPB POST AND FOUNDATION (STA 10+78.48, 21.76' LT). INSTALL APS PUSHBUTTON ON NEW PPB POLE PER WSDOT STD. PLAN J-20.11-03.

PROJECT BEGIN 10+66.34

MMA-STYLE TRUNCATED DOME DETECTABLE WARNING SURFACES



- ① 4" PLASTIC EDGE LINE (MATERIAL TYPE D)
- ② 4" PROFILED PLASTIC LANE LINE (MATERIAL TYPE D)
- ③ 4" PROFILED PLASTIC DOUBLE YELLOW CENTERLINE (MATERIAL TYPE D)
- ④ 8" PROFILED PLASTIC WIDE LINE (MATERIAL TYPE D)
- ⑤ PLASTIC STOP LINE PER CFW DETAIL 3-21 (MATERIAL TYPE A)
- ⑥ PLASTIC CROSSWALK LINE PER CFW DETAIL 3-21 (MATERIAL TYPE A)
- ⑦ PLASTIC TRAFFIC ARROW TYPE 2LS PER WSDOT STD. PLAN M-24.40.02
- ⑭ ADJUST MANHOLE PER CFW STD DETAIL 3-4
- ⑮ REPLACE EXISTING LID/FRAME WITH EXTRA HEAVY DUTY RSL FRAME AND GRATE.
- ⑯ ADJUST MONUMENT CASE AND COVER
- ⑰ TO BE ADJUSTED BY OTHER

ADDENDUM #2

BID SET

33325 8th Avenue South
Federal Way, WA 98003-6325

(253) 835-2700
www.cityoffederalway.com

DRAFTED: D.MCINTOSH
DESIGNED: J.HUYNH
REVIEWED: C.MULLEN
APPROVED: D.WINKLER

05-Jun-2024

DRAWING VERSION / REVISION LOG		
NO.	DATE	REVISION
01	6/2024	ADDENDUM #2

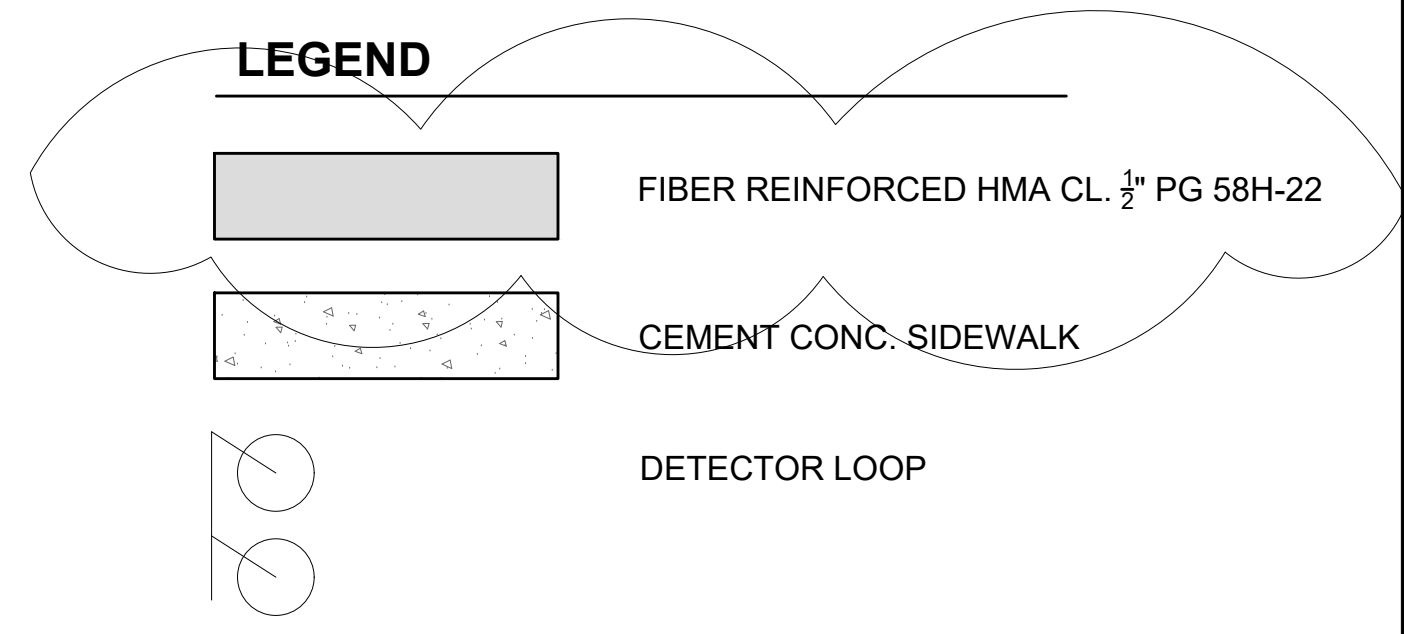
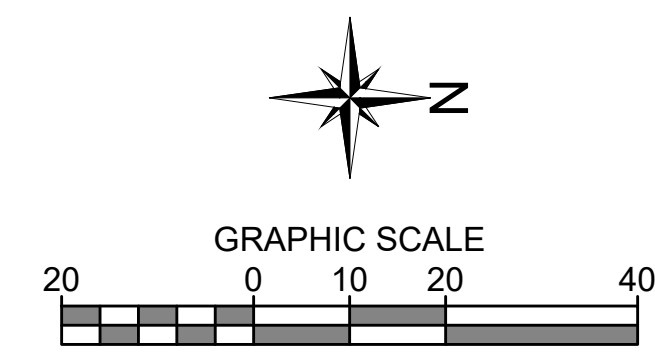
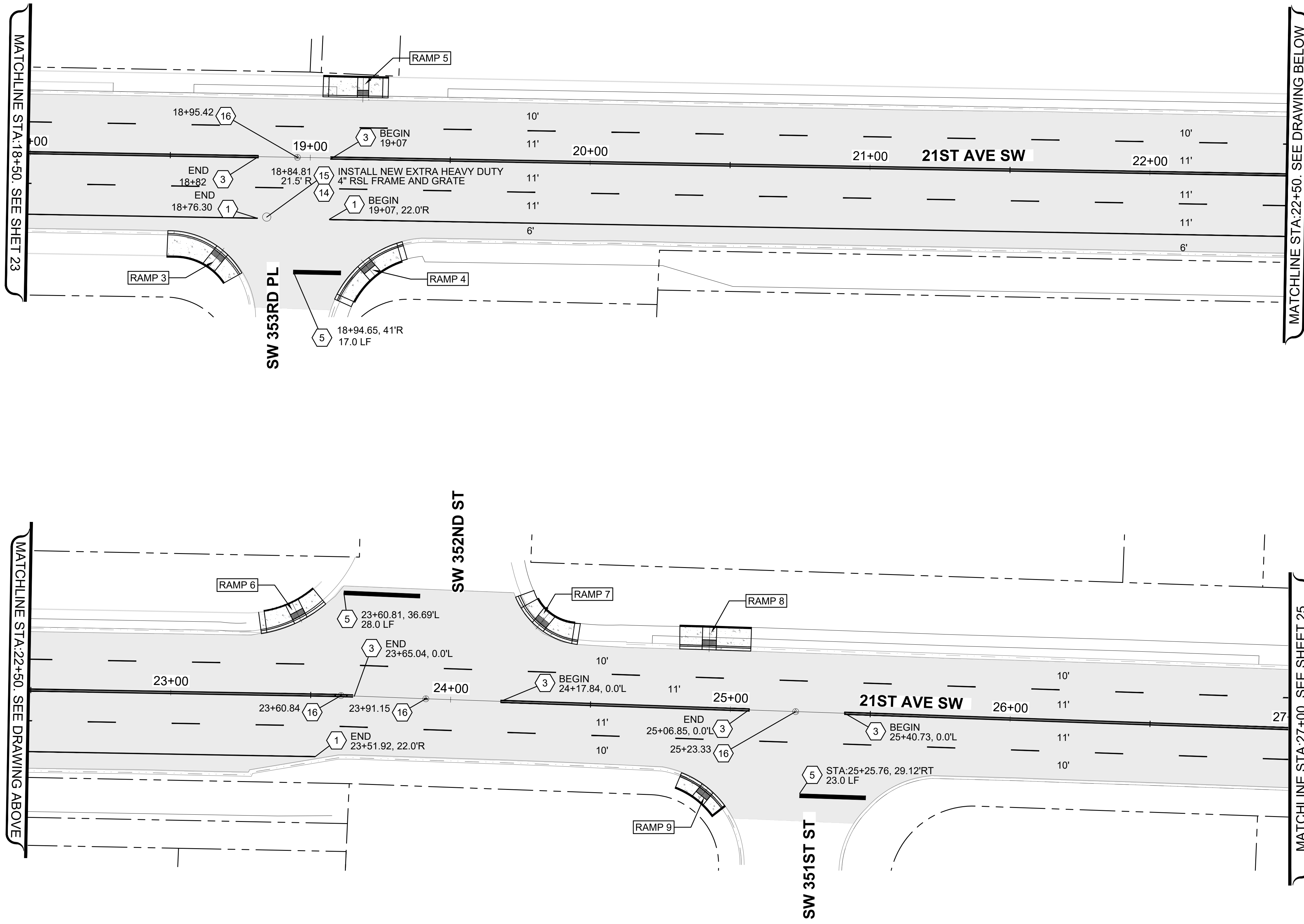
2024 ASPHALT OVERLAY PROJECT

ROADWAY AND CHANNELIZATION PLAN

21ST AVE SW - STA 10+00 - 18+00

CITY PROJECT #:
12524

SHT. **23**
OF **195**



- ① 4" PLASTIC EDGE LINE (MATERIAL TYPE D)
- ② 4" PROFILED PLASTIC LANE LINE (MATERIAL TYPE D)
- ③ 4" PROFILED PLASTIC DOUBLE YELLOW CENTERLINE (MATERIAL TYPE D)
- ④ 8" PROFILED PLASTIC WIDE LINE (MATERIAL TYPE D)
- ⑤ PLASTIC STOP LINE PER CFW DETAIL 3-21 (MATERIAL TYPE A)
- ⑥ PLASTIC CROSSWALK LINE PER CFW DETAIL 3-21 (MATERIAL TYPE A)
- ⑦ PLASTIC TRAFFIC ARROW TYPE 2LS PER WSDOT STD. PLAN M-24.40.02
- ⑭ ADJUST MANHOLE PER CFW STD DETAIL 3-4
- ⑮ REPLACE EXISTING LID/FRAME WITH HEAVY DUTY ROUND SOLID CASTING.
- ⑯ ADJUST MONUMENT CASE AND COVER
- ⑰ TO BE ADJUSTED BY OTHER

ADDENDUM #2 BID SET

CITY OF Federal Way
Centered on Opportunity
33325 8th Avenue South
Federal Way, WA 98003-6325
(253) 835-2700
www.cityoffederalway.com

811
Know what's below.
Call 811 before you dig.


DRAFTED: D.MCINTOSH
DESIGNED: J.HUYNH
REVIEWED: C.MULLEN
APPROVED: D.WINKLER




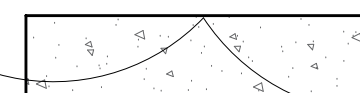

DRAWING VERSION / REVISION LOG		
NO.	DATE	REVISION
01	6/2024	ADDENDUM #2

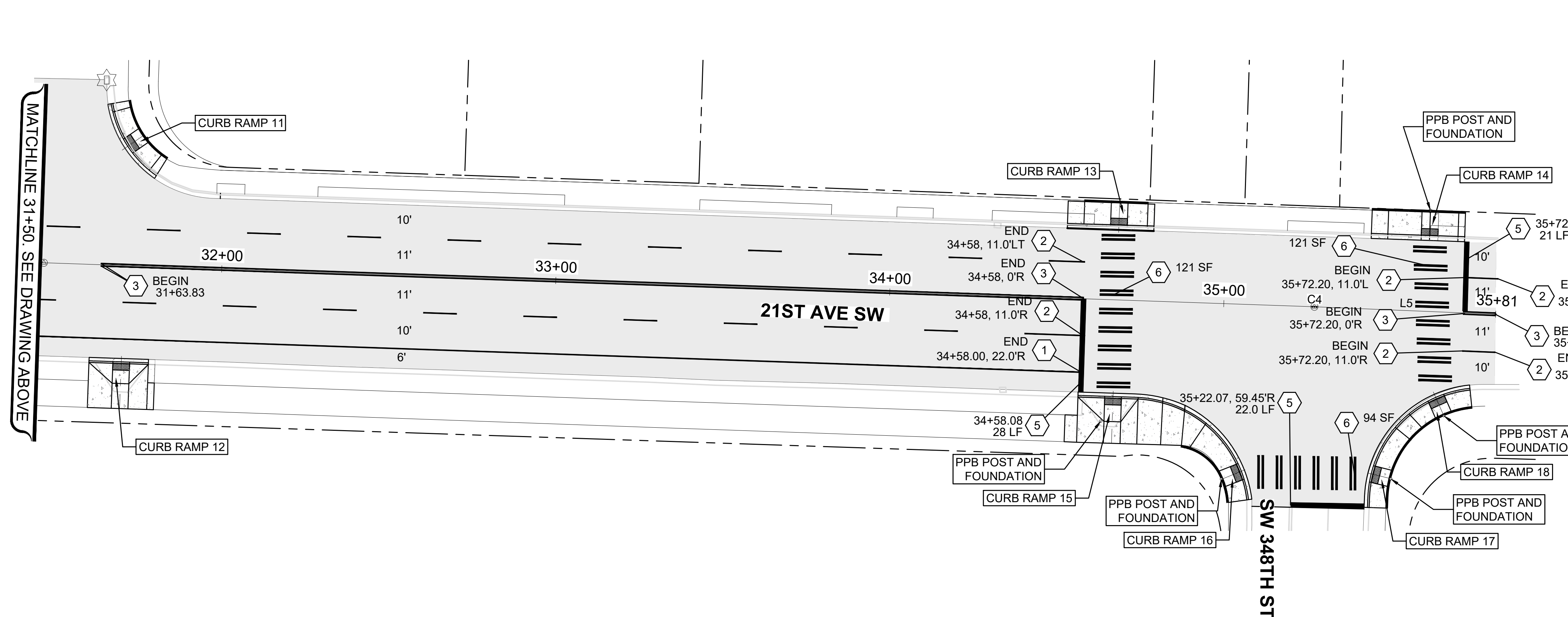
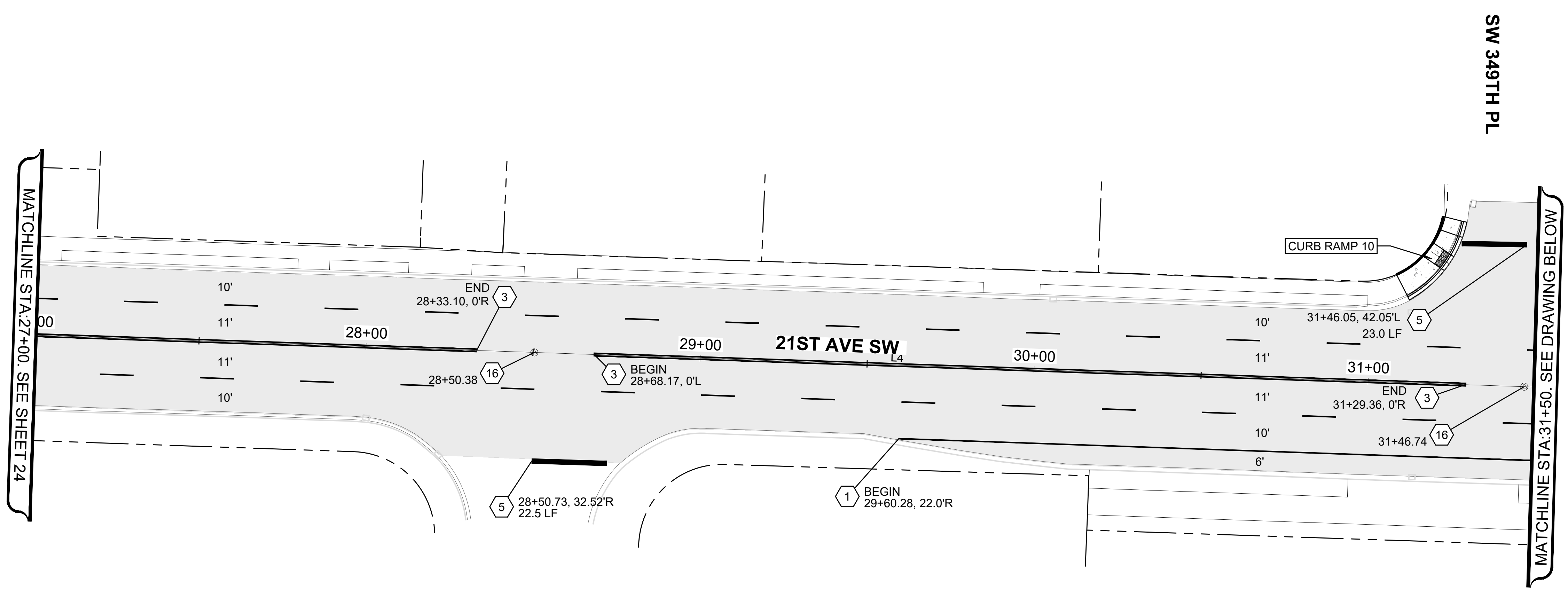
2024 ASPHALT OVERLAY PROJECT
21ST AVE SW - ROADWAY & CHANNELIZATION
21ST AVE SW STA 10+00-27+00

CITY PROJECT #:
12524
SHT. 24
OF 195



LEGEND

-  FIBER REINFORCED HMA CL. 1/2" PG 58H-22
-  CEMENT CONC. SIDEWALK
-  DETECTOR LOOP



- 1 4" PLASTIC EDGE LINE (MATERIAL TYPE D)
- 2 4" PROFILED PLASTIC LANE LINE (MATERIAL TYPE D)
- 3 4" PROFILED PLASTIC DOUBLE YELLOW CENTERLINE (MATERIAL TYPE D)
- 4 8" PROFILED PLASTIC WIDE LINE (MATERIAL TYPE D)
- 5 PLASTIC STOP LINE PER CFW DETAIL 3-21 (MATERIAL TYPE A)
- 6 PLASTIC CROSSWALK LINE PER CFW DETAIL 3-21 (MATERIAL TYPE A)
- 7 PROFILED PLASTIC DOTTED WIDE LINE (MATERIAL TYPE D)
- 8 PLASTIC TRAFFIC ARROW TYPE 2LS PER WSDOT STD. PLAN M-24.40.02
- 9 4" PROFILED PLASTIC TWO-WAY LEFT TURN LANE (MATERIAL TYPE D)
- 12 HYDRANT MARKER
- 14 ADJUST MANHOLE PER CFW STD DETAIL 3-4
- 15 REPLACE EXISTING LID/FRAME WITH HEAVY DUTY ROUND SOLID CASTING.
- 16 ADJUST MONUMENT CASE AND COVER
- 17 TO BE ADJUSTED BY OTHER

ADDENDUM #2

BID SET



33325 8th Avenue South
Federal Way, WA 98003-6325

(253) 835-2700
www.cityoffederalway.com



DRAFTED: D.MCINTOSH
 DESIGNED: J.HUYNH
 REVIEWED: C.MULLEN
 APPROVED: D.WINKLER



DRAWING VERSION / REVISION LOG

NO.	DATE	REVISION
01	6/2024	ADDENDUM #2

2024 ASPHALT OVERLAY PROJECT

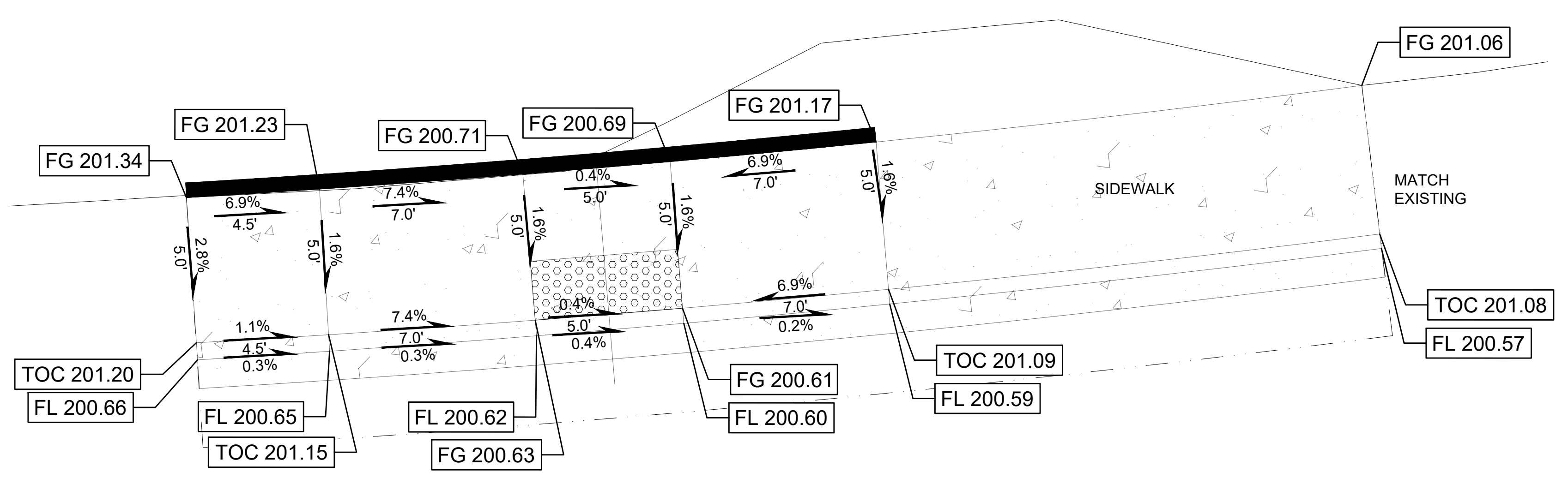
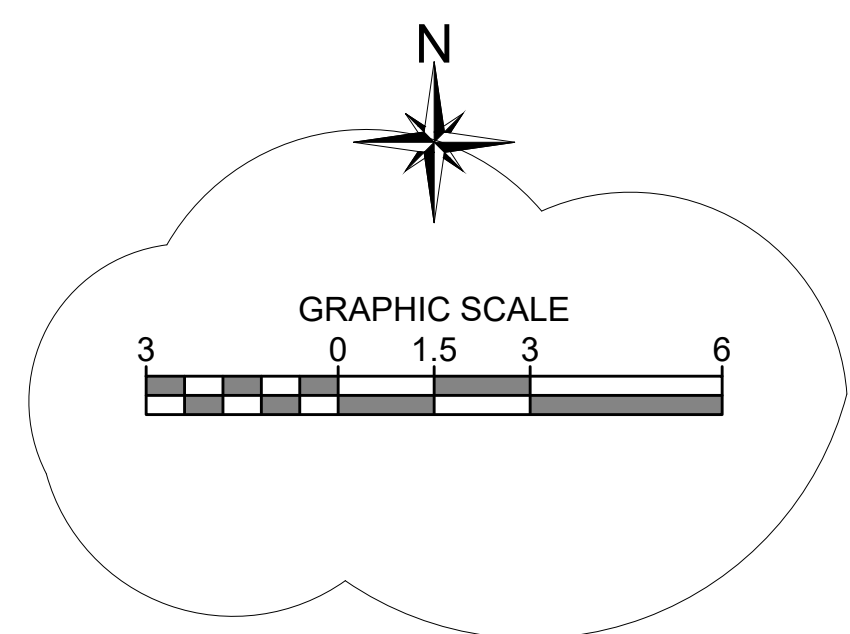
ROADWAY AND CHANNELIZATION PLAN

21ST AVE SW STA 27+00-35+81

CITY PROJECT #:
12524

SHT. 25

OF 195

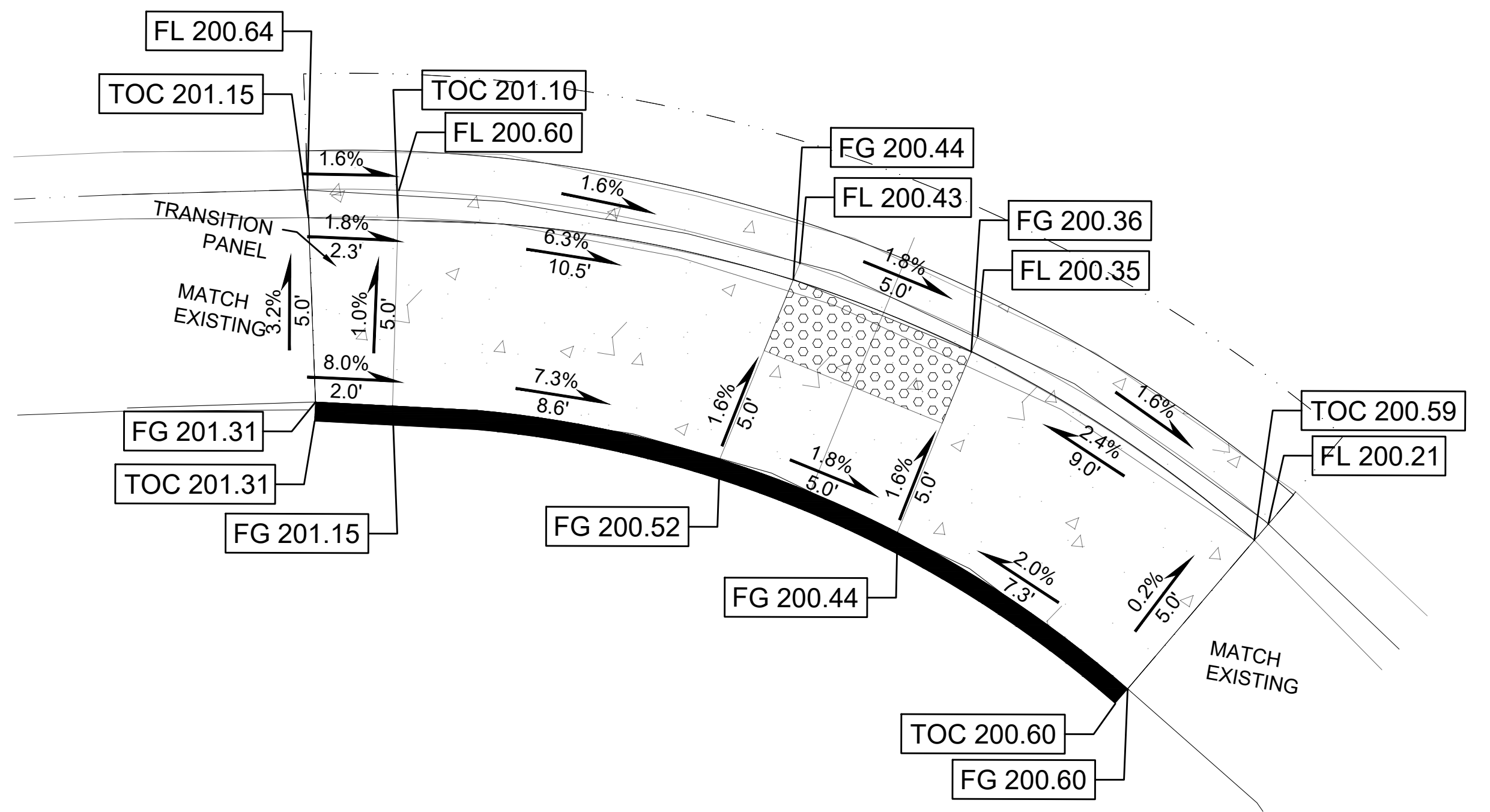


LEGEND

- CEMENT CONCRETE PEDESTRIAN CURB
- YELLOW TRUNCATED DOME DETECTABLE WARNING SURFACE

1 19TH WAY S, STA 401+16.10, 17.84'L (CENTER OF CURB RAMP, FACE OF CURB)

19TH WAY S



2 19TH WAY S & 17TH PL S STA 401+19.06, 22.43'R (CENTER OF CURB RAMP, FACE OF CURB)

17TH PL S

FL = GUTTER FLOW LINE
TOC = TOP OF CURB
FG = FINISH GRADE

CURB RAMP NOTES

1. SLOPES SHOWN IN PLAN VIEW, RAMP LAYOUT AND RAMP LENGTH FOR REFERENCE ONLY. FIELD VERIFY EXISTING CONDITIONS AND CONSTRUCT CURB RAMPS TO MEET ADA REQUIREMENTS.
2. DO NOT PLACE GRATINGS, JUNCTION BOXES, ACCESS COVERS, OR OTHER APPURTENANCES IN FRONT OF THE CURB RAMP OR ANY PART OF THE CURB RAMP OR LANDING.
3. SEE CONTRACT PLANS FOR THE CURB DESIGN SPECIFIED. SEE WSDOT STD PLAN F-10.12-03 FOR DEPRESSED CURB SECTION AND CEMENT CONCRETE PEDESTRIAN CURB DETAILS. SEE CFW STD DET 3-4 FOR CURB AND GUTTER AND CEMENT CONCRETE BARRIER CURB DETAILS.
4. INSTALL DETECTABLE WARNING SURFACE PER WSDOT STD PLAN F-45.10-02.
5. CURB RAMP, LANDING, AND FLARES SHALL RECEIVE BROOM FINISH. SEE STANDARD SPECIFICATIONS 8-14.

ADDENDUM #2

BID SET



DRAFTED: D.MCINTOSH
DESIGNED: J.HUYNH
REVIEWED: C.MULLEN
APPROVED: D.WINKLER



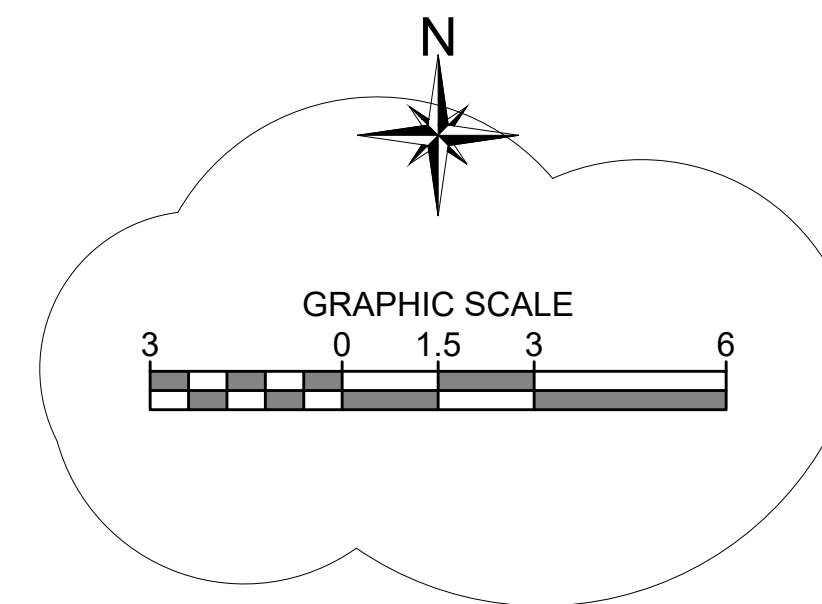
DRAWING VERSION / REVISION LOG		
NO.	DATE	REVISION
01	6/2024	ADDENDUM #2

2024 ASPHALT OVERLAY PROJECT

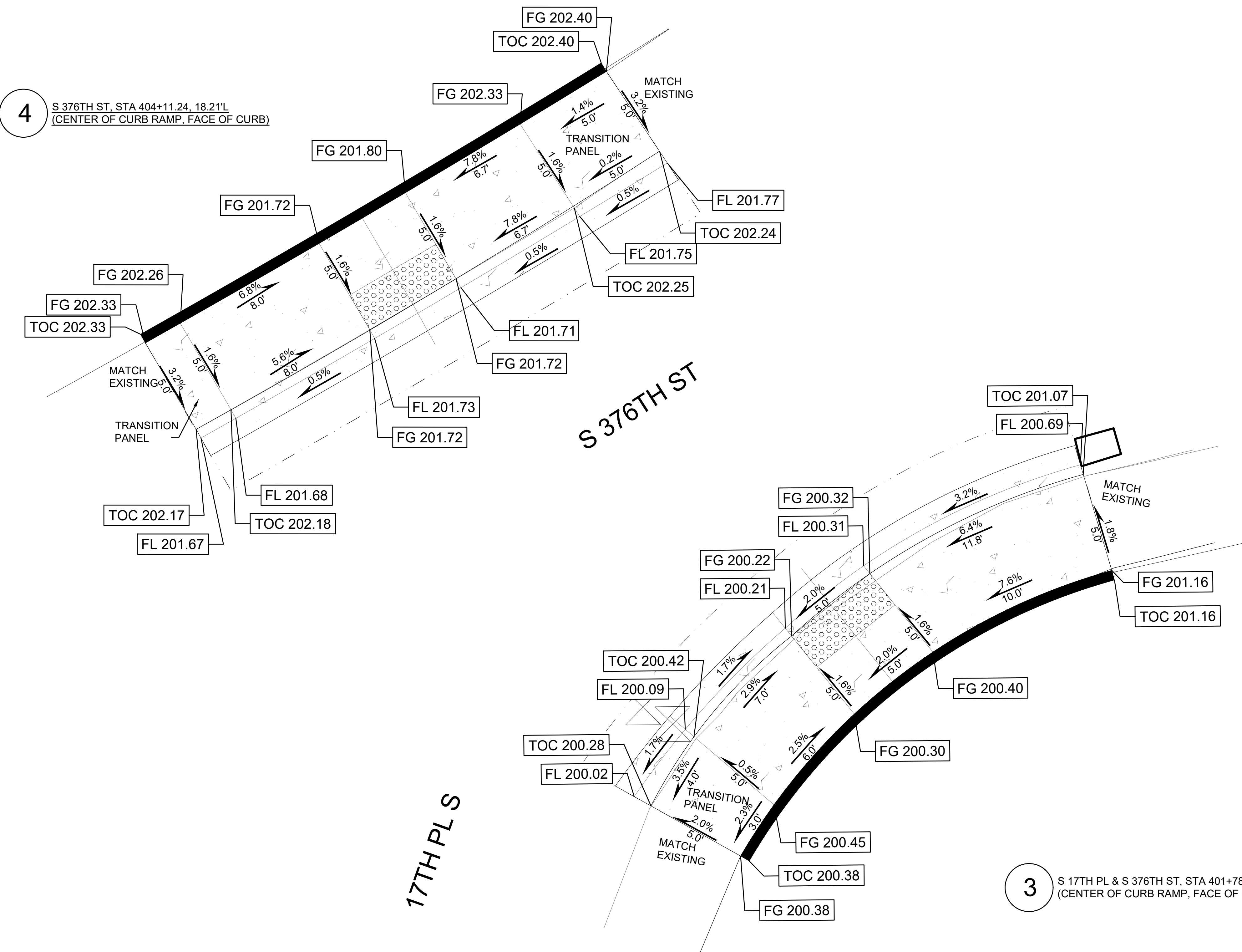
CURB RAMPS

S 369TH ST - CURB RAMPS 1&2

CITY PROJECT #: 12524
SHT. 68
OF 195



4 S 376TH ST, STA 404+11.24, 18.21'L
(CENTER OF CURB RAMP, FACE OF CURB)



LEGEND

- CEMENT CONCRETE PEDESTRIAN CURB
- YELLOW TRUNCATED DOME DETECTABLE WARNING SURFACE

FL = GUTTER FLOW LINE
TOC = TOP OF CURB
FG = FINISH GRADE

CURB RAMP NOTES

1. SLOPES SHOWN IN PLAN VIEW, RAMP LAYOUT AND RAMP LENGTH FOR REFERENCE ONLY. FIELD VERIFY EXISTING CONDITIONS AND CONSTRUCT CURB RAMPS TO MEET ADA REQUIREMENTS.
2. DO NOT PLACE GRATINGS, JUNCTION BOXES, ACCESS COVERS, OR OTHER APPURTENANCES IN FRONT OF THE CURB RAMP OR ANY PART OF THE CURB RAMP OR LANDING.
3. SEE CONTRACT PLANS FOR THE CURB DESIGN SPECIFIED. SEE WSDOT STD PLAN F-10.12-03 FOR DEPRESSED CURB SECTION AND CEMENT CONCRETE PEDESTRIAN CURB DETAILS. SEE CFW STD DET 3-4 FOR CURB AND GUTTER AND CEMENT CONCRETE BARRIER CURB DETAILS.
4. INSTALL DETECTABLE WARNING SURFACE PER WSDOT STD PLAN F-45.10-02.
5. CURB RAMP, LANDING, AND FLARES SHALL RECEIVE BROOM FINISH. SEE STANDARD SPECIFICATIONS 8-14.

ADDENDUM #2


BID SET



33325 8th Avenue South
Federal Way, WA 98003-6325
(253) 835-2700
www.cityoffederalway.com



DRAFTED: D.MCINTOSH
DESIGNED: J.HUYNH
REVIEWED: C.MULLEN
APPROVED: D.WINKLER



DRAWING VERSION / REVISION LOG

NO.	DATE	REVISION
01	6/2024	ADDENDUM #2

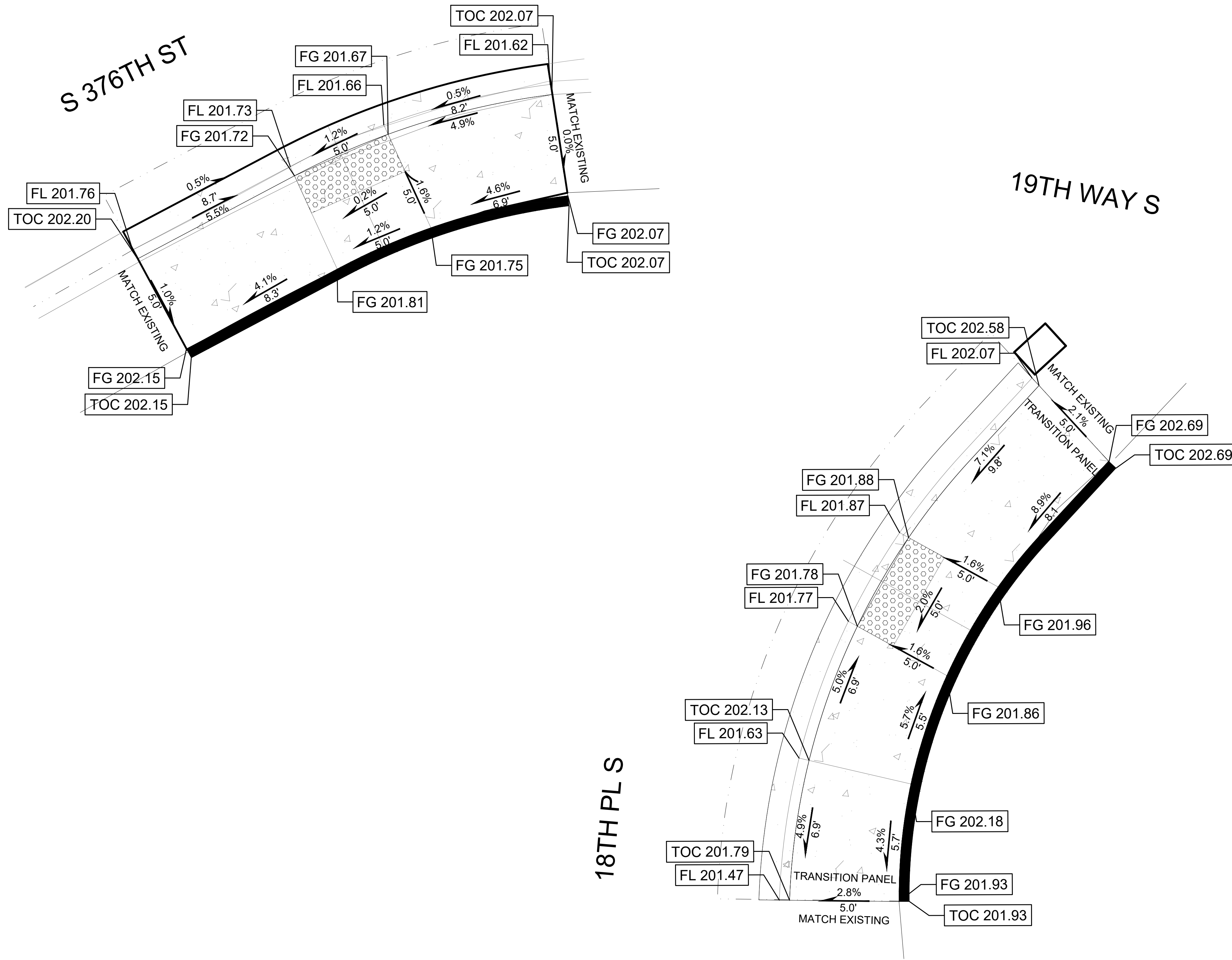
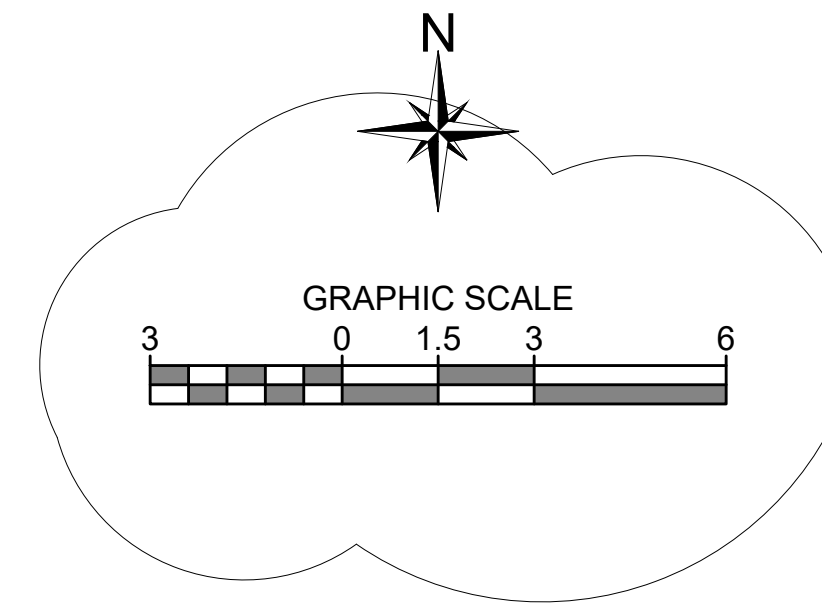
2024 ASPHALT OVERLAY PROJECT

**CURB RAMPS
S 369TH ST - CURB RAMPS 3 & 4**

CITY PROJECT #:
12524
SHT. 69
OF 195

5

S 376TH ST, STA 404+11.25, 18.62'R (CENTER OF CURB RAMP, FACE OF CURB)



LEGEND

- CEMENT CONCRETE PEDESTRIAN CURB
- YELLOW TRUNCATED DOME DETECTABLE WARNING SURFACE

FL = GUTTER FLOW LINE
TOC = TOP OF CURB
FG = FINISH GRADE

CURB RAMP NOTES

- SLOPES SHOWN IN PLAN VIEW, RAMP LAYOUT AND RAMP LENGTH FOR REFERENCE ONLY. FIELD VERIFY EXISTING CONDITIONS AND CONSTRUCT CURB RAMPS TO MEET ADA REQUIREMENTS.
- DO NOT PLACE GRATINGS, JUNCTION BOXES, ACCESS COVERS, OR OTHER APPURTENANCES IN FRONT OF THE CURB RAMP OR ANY PART OF THE CURB RAMP OR LANDING.
- SEE CONTRACT PLANS FOR THE CURB DESIGN SPECIFIED. SEE WSDOT STD PLAN F-10.12-03 FOR DEPRESSED CURB SECTION AND CEMENT CONCRETE PEDESTRIAN CURB DETAILS. SEE CFW STD DET 3-4 FOR CURB AND GUTTER AND CEMENT CONCRETE BARRIER CURB DETAILS.
- INSTALL DETECTABLE WARNING SURFACE PER WSDOT STD PLAN F-45.10-02.
- CURB RAMP, LANDING, AND FLARES SHALL RECEIVE BROOM FINISH. SEE STANDARD SPECIFICATIONS 8-14.

6

18th PL S & 19TH WAY S, STA 404+86.70, 21.33'R (CENTER OF CURB RAMP, FACE OF CURB)

ADDENDUM #2

BID SET



33325 8th Avenue South
Federal Way, WA 98003-6325

(253) 835-2700
www.cityoffederalway.com



DRAFTED: D.MCINTOSH
DESIGNED: J.HUYNH
REVIEWED: C.MULLEN
APPROVED: D.WINKLER



DRAWING VERSION / REVISION LOG

NO.	DATE	REVISION
01	6/2024	ADDENDUM #2

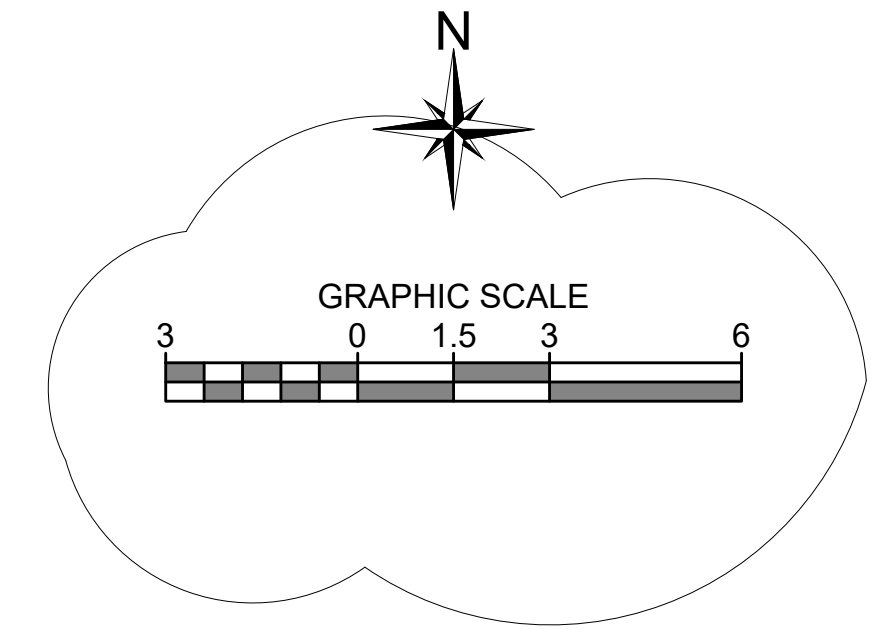
2024 ASPHALT OVERLAY PROJECT

**CURB RAMPS
S 369TH ST - CURB RAMPS 5 & 6**

CITY PROJECT #:
12524


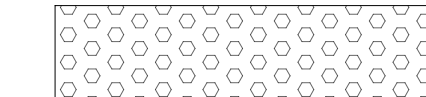
SHT. 70

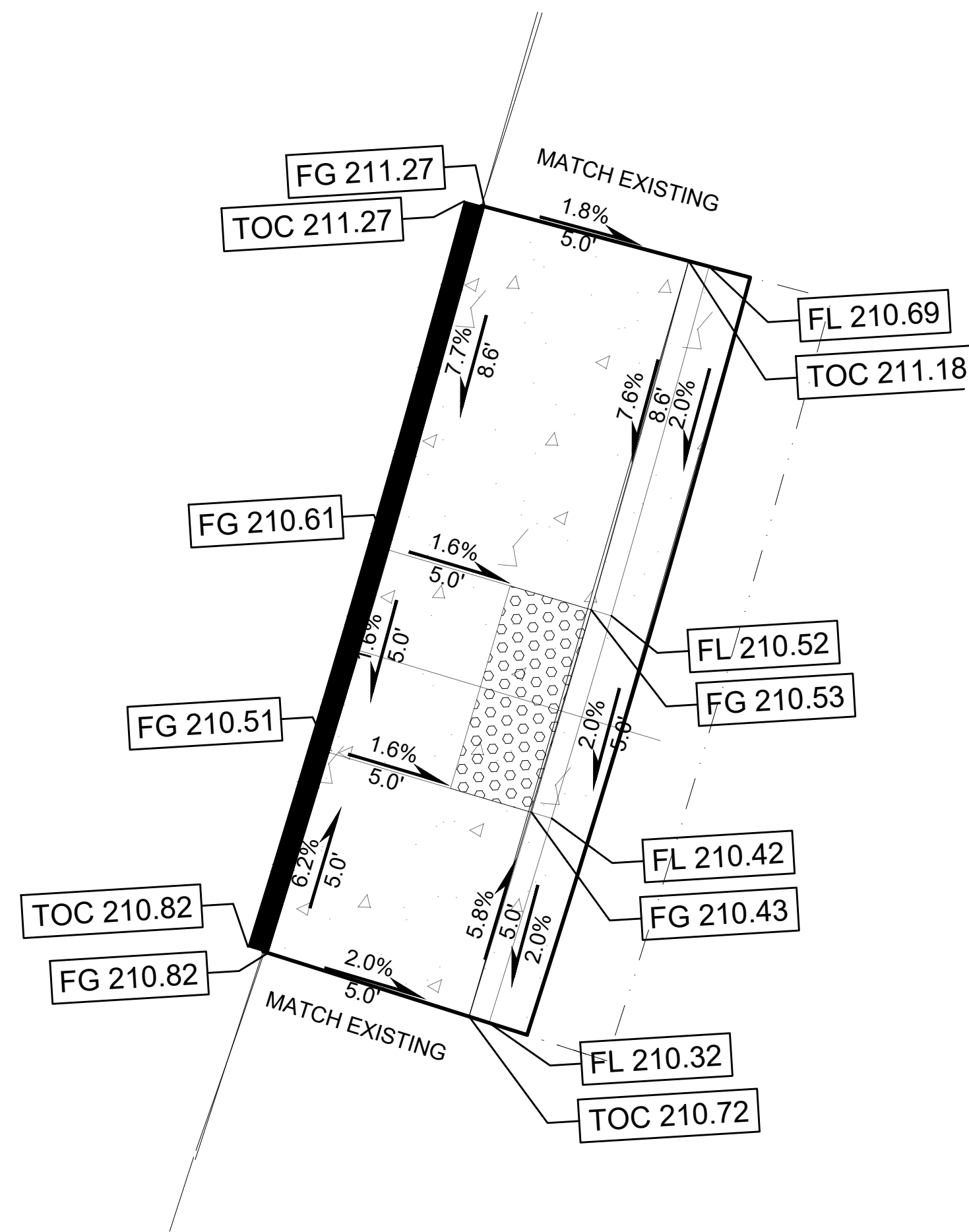
OF 195



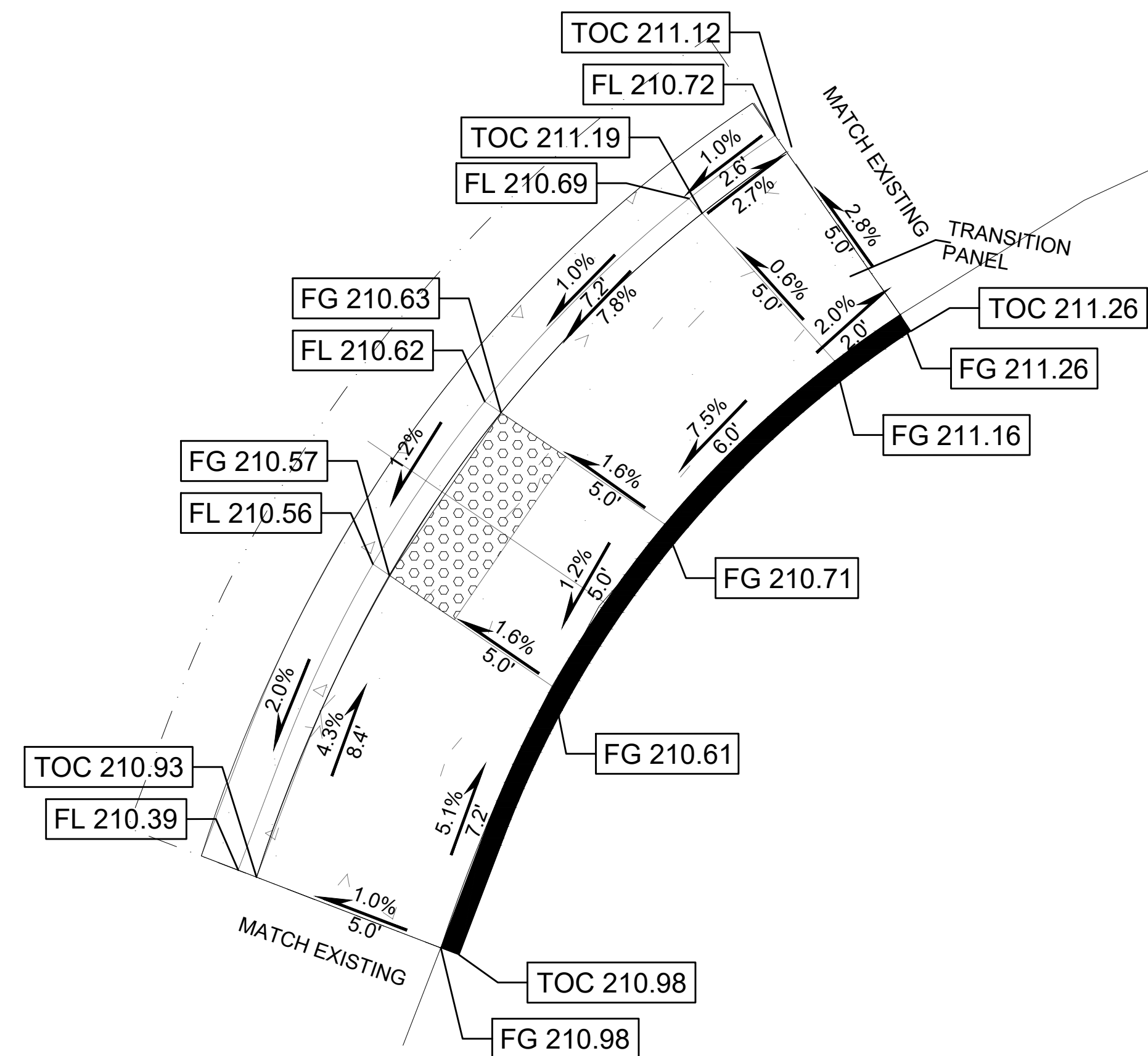
S 375TH ST

LEGEND

-  CEMENT CONCRETE PEDESTRIAN CURB
-  YELLOW TRUNCATED DOME DETECTABLE WARNING SURFACE



19TH WAYS



FL = GUTTER FLOW LINE
 TOC = TOP OF CURB
 FG = FINISH GRADE

CURB RAMP NOTES

1. SLOPES SHOWN IN PLAN VIEW, RAMP LAYOUT AND RAMP LENGTH FOR REFERENCE ONLY. FIELD VERIFY EXISTING CONDITIONS AND CONSTRUCT CURB RAMPS TO MEET ADA REQUIREMENTS.
2. DO NOT PLACE GRATINGS, JUNCTION BOXES, ACCESS COVERS, OR OTHER APPURTENANCES IN FRONT OF THE CURB RAMP OR ANY PART OF THE CURB RAMP OR LANDING.
3. SEE CONTRACT PLANS FOR THE CURB DESIGN SPECIFIED. SEE WSDOT STD PLAN F-10.12-03 FOR DEPRESSED CURB SECTION AND CEMENT CONCRETE PEDESTRIAN CURB DETAILS. SEE CFW STD DET 3-4 FOR CURB AND GUTTER AND CEMENT CONCRETE BARRIER CURB DETAILS.
4. INSTALL DETECTABLE WARNING SURFACE PER WSDOT STD PLAN F-45.10-02.
5. CURB RAMP, LANDING, AND FLARES SHALL RECEIVE BROOM FINISH. SEE STANDARD SPECIFICATIONS 8-14.

7 19TH WAY S, STA 408+62.47, 18.21'L (CENTER OF CURB RAMP, FACE OF CURB)


8 19TH WAY S, STA 408+63.29, 19.10'R (CENTER OF CURB RAMP, FACE OF CURB)

ADDENDUM #2

BID SET



DRAFTED: D.MCINTOSH
 DESIGNED: J.HUYNH
 REVIEWED: C.MULLEN
 APPROVED: D.WINKLER



DRAWING VERSION / REVISION LOG		
NO.	DATE	REVISION
01	6/2024	ADDENDUM #2

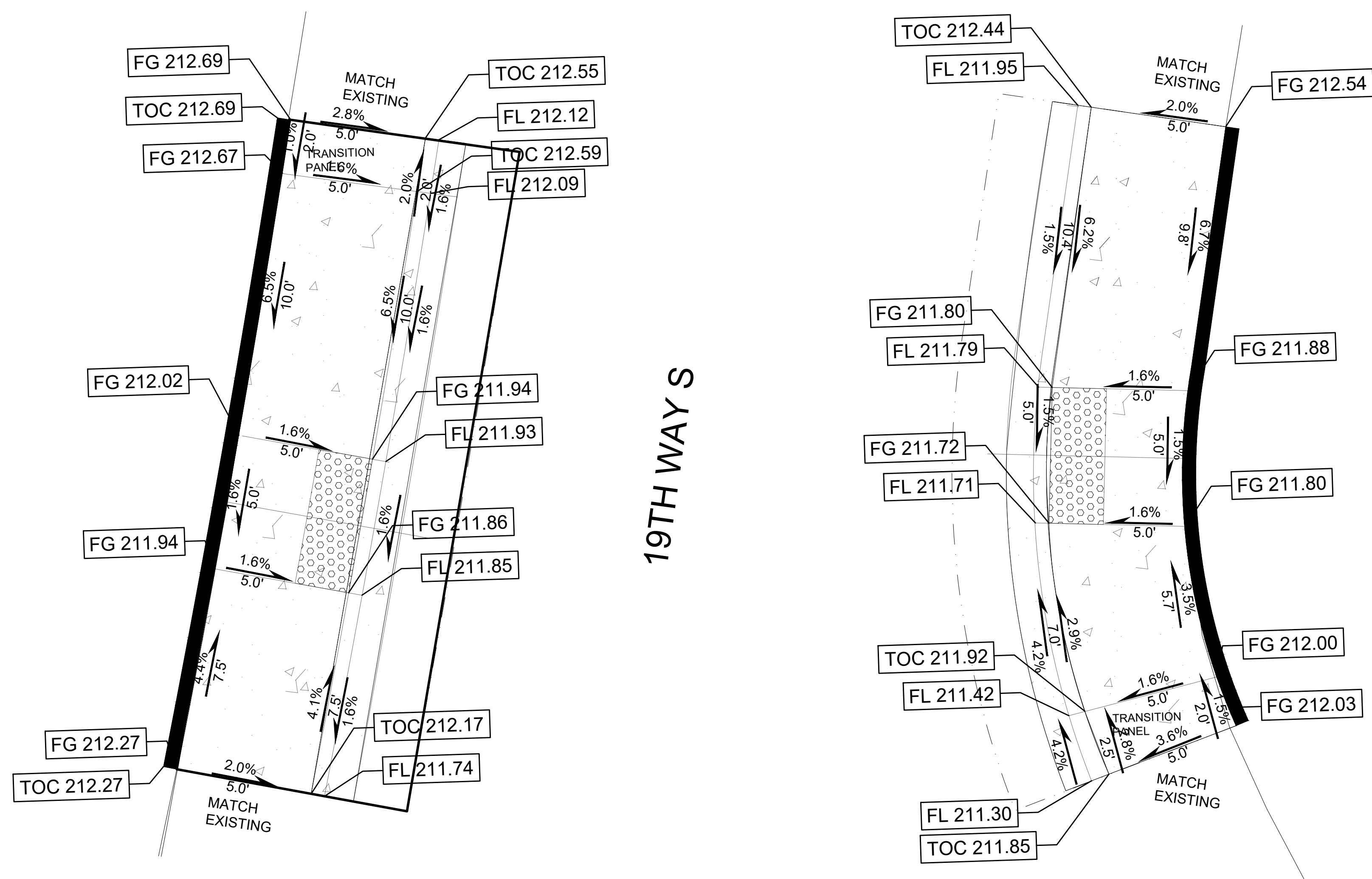
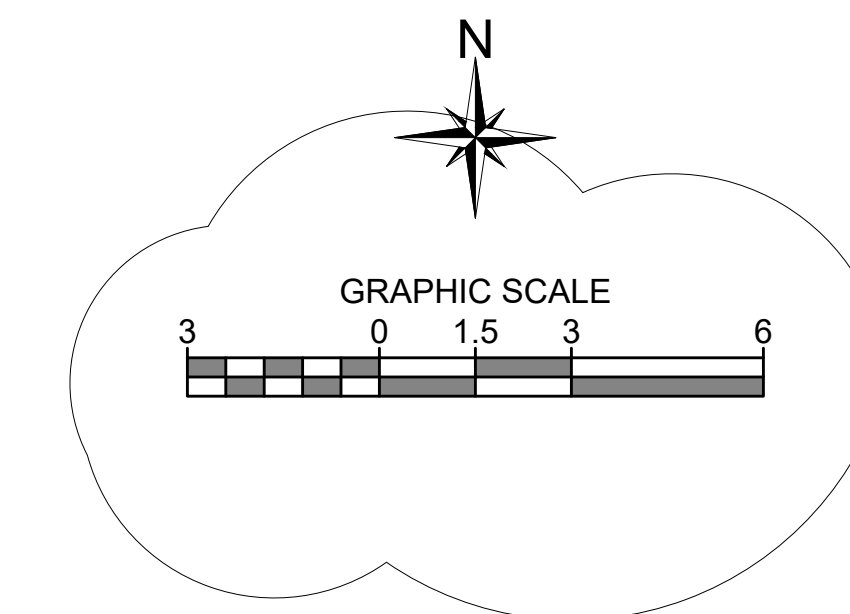
2024 ASPHALT OVERLAY PROJECT

CURB RAMPS

S 369TH ST - CURB RAMPS 7 & 8

CITY PROJECT #:
12524

SHT. 71
OF 195



LEGEND

- CEMENT CONCRETE PEDESTRIAN CURB
- YELLOW TRUNCATED DOME DETECTABLE WARNING SURFACE

FL = GUTTER FLOW LINE
 TOC = TOP OF CURB
 FG = FINISH GRADE

CURB RAMP NOTES

1. SLOPES SHOWN IN PLAN VIEW, RAMP LAYOUT AND RAMP LENGTH FOR REFERENCE ONLY. FIELD VERIFY EXISTING CONDITIONS AND CONSTRUCT CURB RAMPS TO MEET ADA REQUIREMENTS.
2. DO NOT PLACE GRATINGS, JUNCTION BOXES, ACCESS COVERS, OR OTHER APPURTENANCES IN FRONT OF THE CURB RAMP OR ANY PART OF THE CURB RAMP OR LANDING.
3. SEE CONTRACT PLANS FOR THE CURB DESIGN SPECIFIED. SEE WSDOT STD PLAN F-10.12-03 FOR DEPRESSED CURB SECTION AND CEMENT CONCRETE PEDESTRIAN CURB DETAILS. SEE CFW STD DET 3-4 FOR CURB AND GUTTER AND CEMENT CONCRETE BARRIER CURB DETAILS.
4. INSTALL DETECTABLE WARNING SURFACE PER WSDOT STD PLAN F-45.10-02.
5. CURB RAMP, LANDING, AND FLARES SHALL RECEIVE BROOM FINISH. SEE STANDARD SPECIFICATIONS 8-14.

9 19TH WAY S, STA 409+53.01, 18.02'L (CENTER OF CURB RAMP, FACE OF CURB)

10 19TH WAY S, STA 409+52.41, 18.53'R (CENTER OF CURB RAMP, FACE OF CURB)

ADDENDUM #2

BID SET

CITY OF Federal Way
 Centered on Opportunity
 33325 8th Avenue South
 Federal Way, WA 98003-6325
 (253) 835-2700
 www.cityoffederalway.com

811
 Know what's below.
 Call 811 before you dig.

DRAFTED: D.MCINTOSH
 DESIGNED: J.HUYNH
 REVIEWED: C.MULLEN
 APPROVED: D.WINKLER

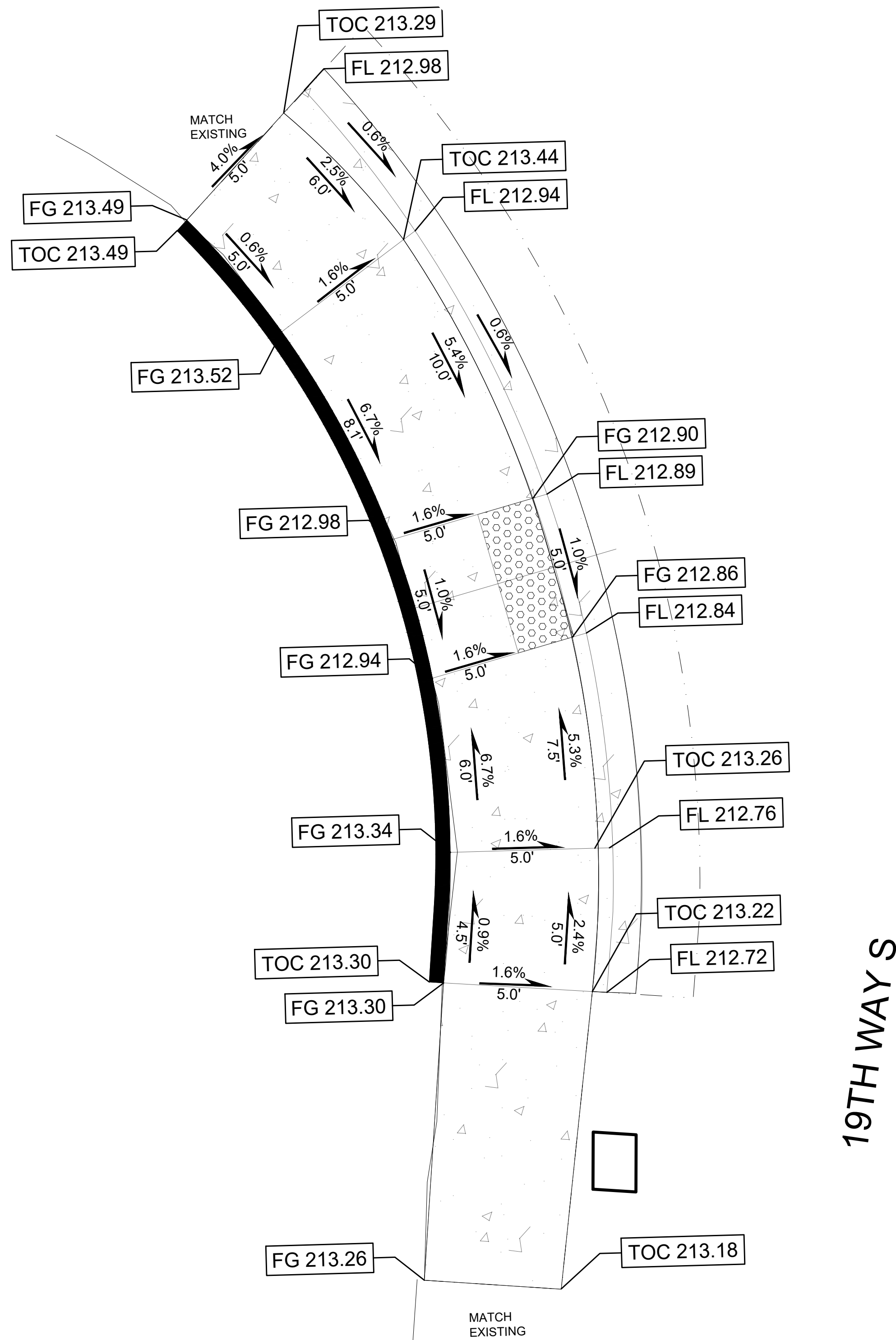
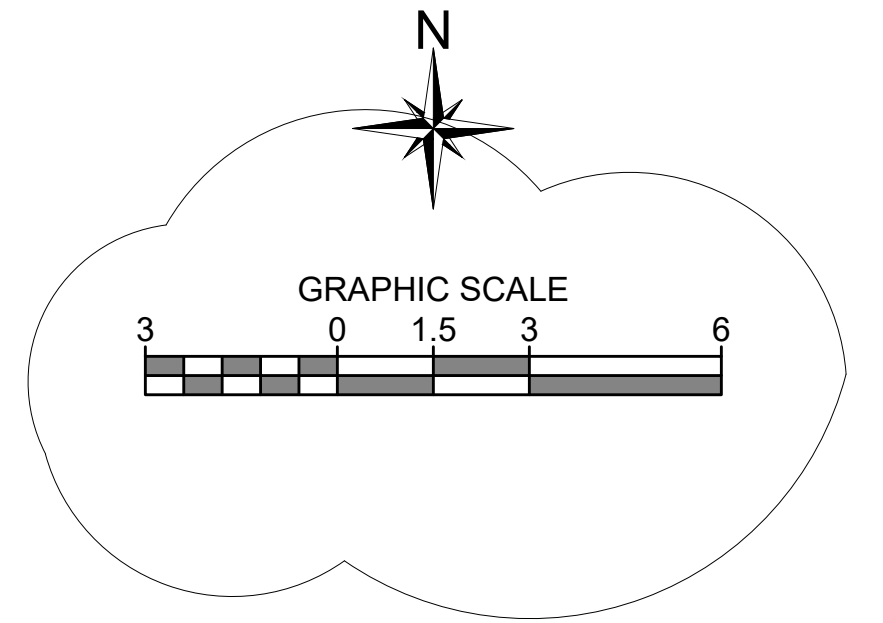
DRAWING VERSION / REVISION LOG		
NO.	DATE	REVISION
01	6/2024	ADDENDUM #2

2024 ASPHALT OVERLAY PROJECT

CURB RAMPS
S 369TH ST - CURB RAMPS 9 & 10

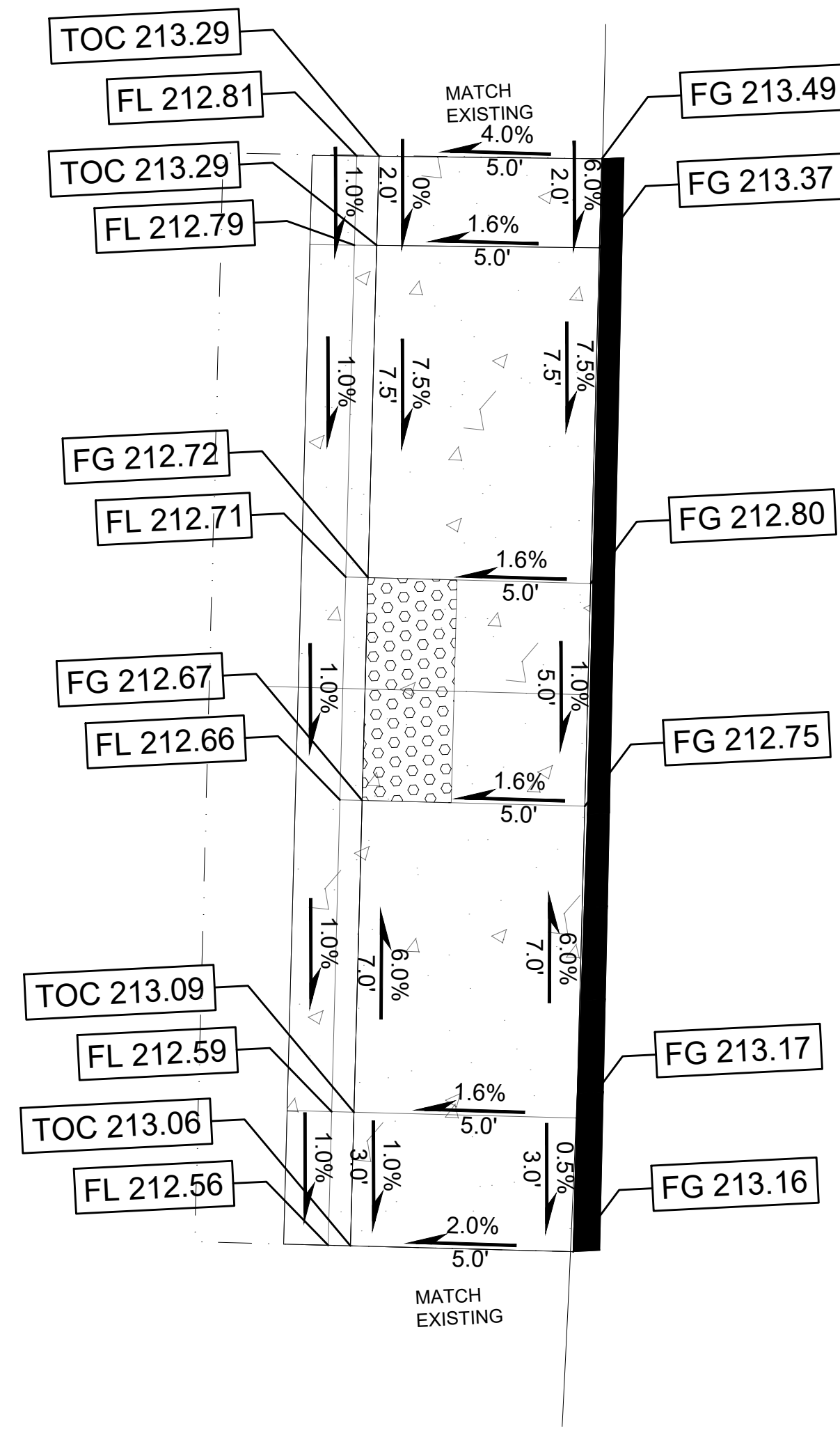
CITY PROJECT #:
 12524
 SHT. 72
 OF 195

S 374TH ST



11 19TH WAY S, STA 410+50.76, 20.51'L (CENTER OF CURB RAMP, FACE OF CURB)

19TH WAY S



12 19TH WAY S, STA 410+50.76, 17.89'R (CENTER OF CURB RAMP, FACE OF CURB)

LEGEND

- CEMENT CONCRETE PEDESTRIAN CURB
- YELLOW TRUNCATED DOME DETECTABLE WARNING SURFACE

FL = GUTTER FLOW LINE
 TOC = TOP OF CURB
 FG = FINISH GRADE

CURB RAMP NOTES

1. SLOPES SHOWN IN PLAN VIEW, RAMP LAYOUT AND RAMP LENGTH FOR REFERENCE ONLY. FIELD VERIFY EXISTING CONDITIONS AND CONSTRUCT CURB RAMPS TO MEET ADA REQUIREMENTS.
2. DO NOT PLACE GRATINGS, JUNCTION BOXES, ACCESS COVERS, OR OTHER APPURTENANCES IN FRONT OF THE CURB RAMP OR ANY PART OF THE CURB RAMP OR LANDING.
3. SEE CONTRACT PLANS FOR THE CURB DESIGN SPECIFIED. SEE WSDOT STD PLAN F-10.12-03 FOR DEPRESSED CURB SECTION AND CEMENT CONCRETE PEDESTRIAN CURB DETAILS. SEE CFW STD DET 3-4 FOR CURB AND GUTTER AND CEMENT CONCRETE BARRIER CURB DETAILS.
4. INSTALL DETECTABLE WARNING SURFACE PER WSDOT STD PLAN F-45.10-02.
5. CURB RAMP, LANDING, AND FLARES SHALL RECEIVE BROOM FINISH. SEE STANDARD SPECIFICATIONS 8-14.

ADDENDUM #2

BID SET

DRAFTED: D.MCINTOSH
 DESIGNED: J.HUYNH
 REVIEWED: C.MULLEN
 APPROVED: D.WINKLER

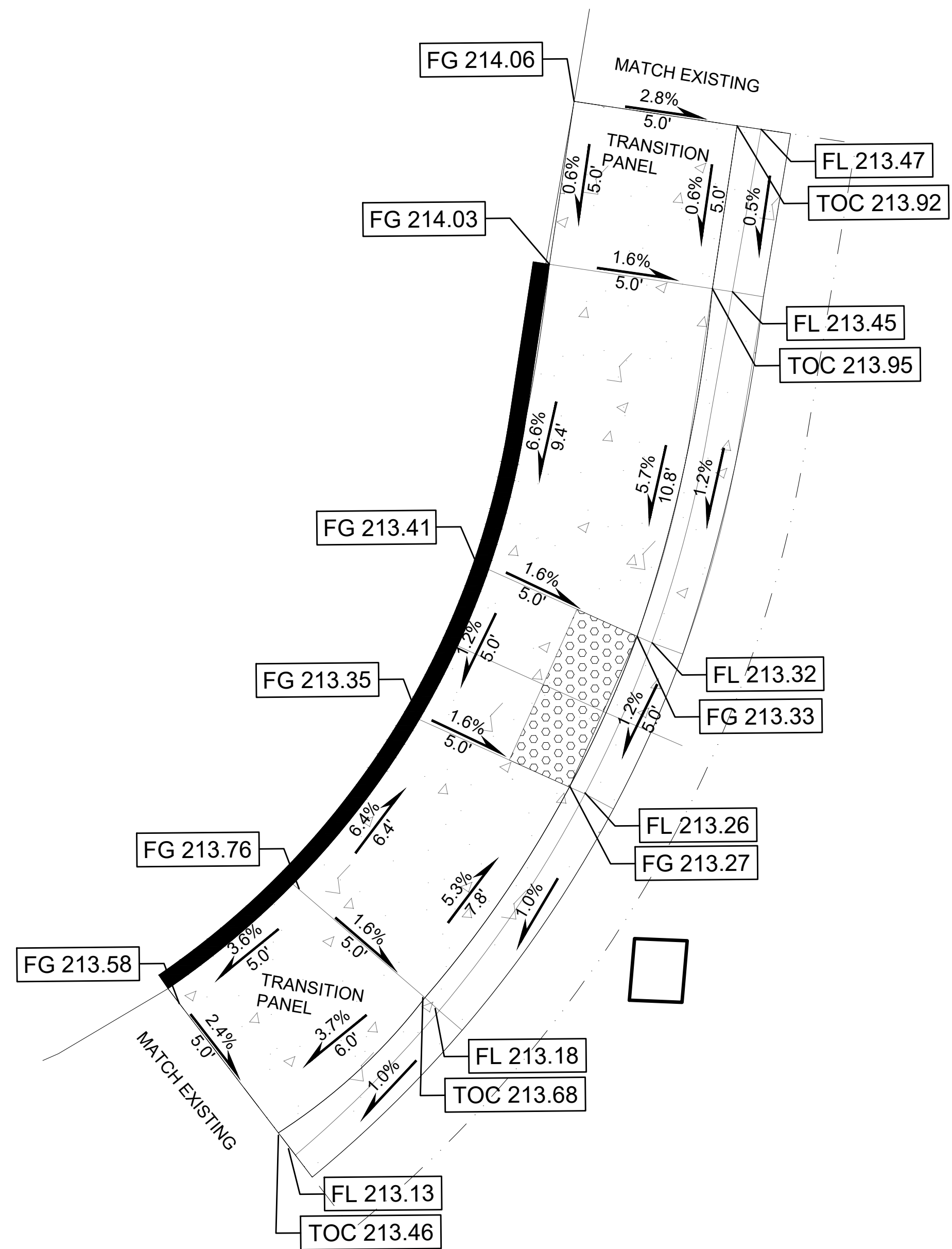
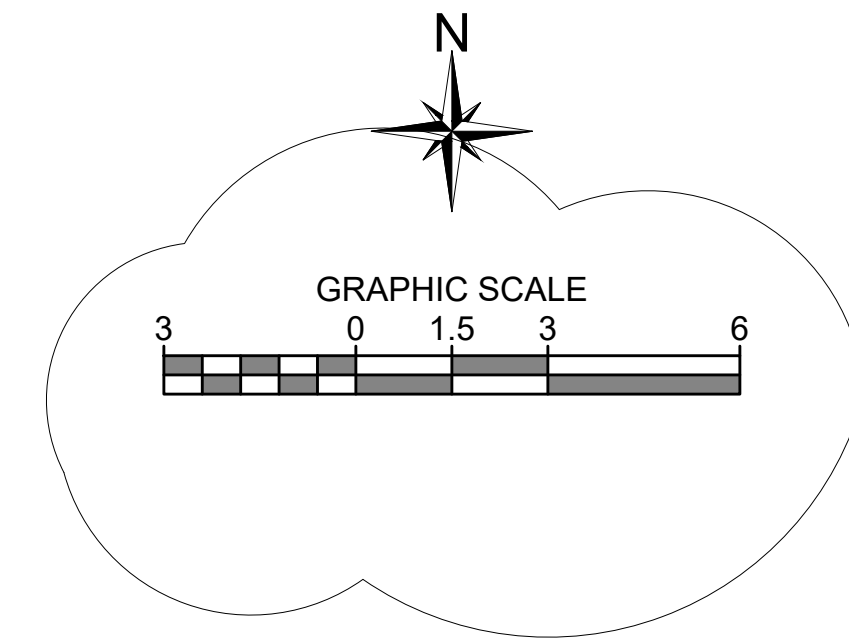
DRAWING VERSION / REVISION LOG		
NO.	DATE	REVISION
01	6/2024	ADDENDUM #2

2024 ASPHALT OVERLAY PROJECT

CURB RAMPS

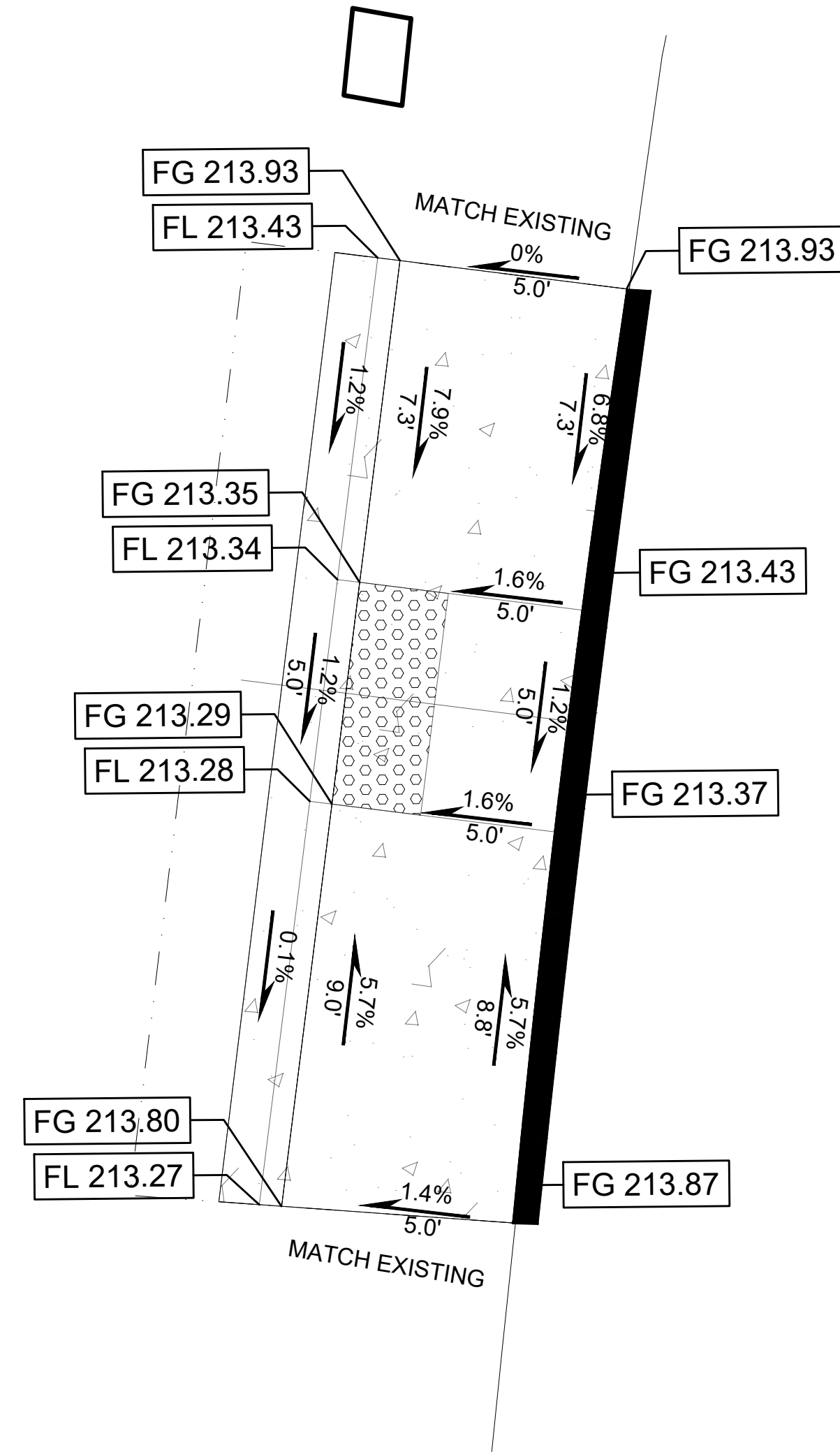
S 369TH ST - CURB RAMPS 11 & 12

CITY PROJECT #: 12524
 SHT. 73
 OF 195



19TH WAY S

19TH WAY S



LEGEND

- CEMENT CONCRETE PEDESTRIAN CURB
- YELLOW TRUNCATED DOME DETECTABLE WARNING SURFACE

FL = GUTTER FLOW LINE
 TOC = TOP OF CURB
 FG = FINISH GRADE

CURB RAMP NOTES

1. SLOPES SHOWN IN PLAN VIEW, RAMP LAYOUT AND RAMP LENGTH FOR REFERENCE ONLY. FIELD VERIFY EXISTING CONDITIONS AND CONSTRUCT CURB RAMPS TO MEET ADA REQUIREMENTS.
2. DO NOT PLACE GRATINGS, JUNCTION BOXES, ACCESS COVERS, OR OTHER APPURTENANCES IN FRONT OF THE CURB RAMP OR ANY PART OF THE CURB RAMP OR LANDING.
3. SEE CONTRACT PLANS FOR THE CURB DESIGN SPECIFIED. SEE WSDOT STD PLAN F-10.12-03 FOR DEPRESSED CURB SECTION AND CEMENT CONCRETE PEDESTRIAN CURB DETAILS. SEE CFW STD DET 3-4 FOR CURB AND GUTTER AND CEMENT CONCRETE BARRIER CURB DETAILS.
4. INSTALL DETECTABLE WARNING SURFACE PER WSDOT STD PLAN F-45.10-02.
5. CURB RAMP, LANDING, AND FLARES SHALL RECEIVE BROOM FINISH. SEE STANDARD SPECIFICATIONS 8-14.

S 374TH ST

13

19TH WAY S, STA 411+42.27, 20.84'L (CENTER OF CURB RAMP, FACE OF CURB)

14

19TH WAY S, STA 411+42.26, 16.74'R (CENTER OF CURB RAMP, FACE OF CURB)

ADDENDUM #2

BID SET



33325 8th Avenue South
 Federal Way, WA 98003-6325

(253) 835-2700
 www.cityoffederalway.com



DRAFTED: D.MCINTOSH
 DESIGNED: J.HUYNH
 REVIEWED: C.MULLEN
 APPROVED: D.WINKLER



DRAWING VERSION / REVISION LOG

NO.	DATE	REVISION
01	6/2024	ADDENDUM #2

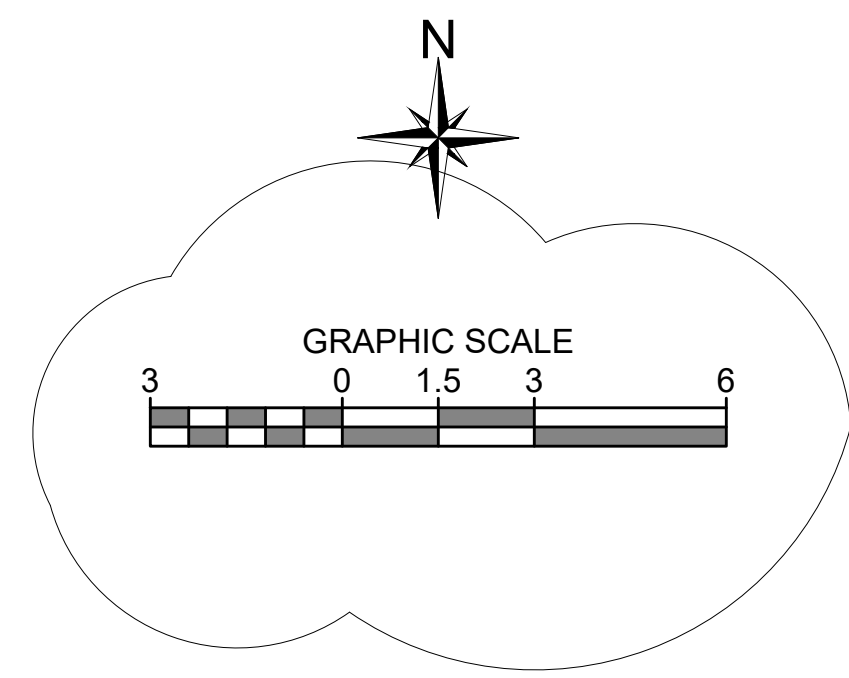
2024 ASPHALT OVERLAY PROJECT

**CURB RAMPS
 S 369TH ST - CURB RAMPS 13 & 14**

CITY PROJECT #:
 12524

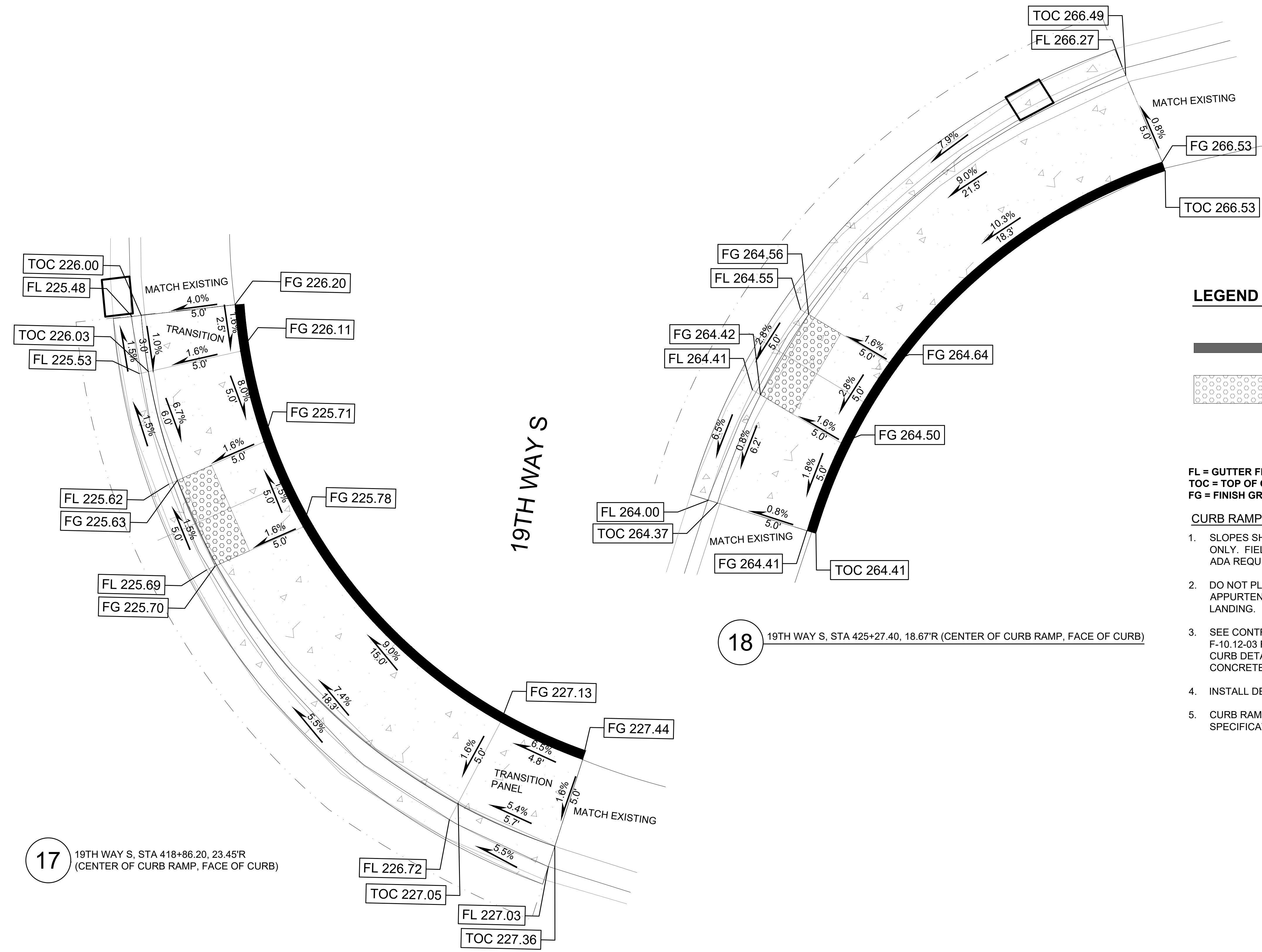
SHT. 74

OF 195



19TH WAY S

19TH WAY S



LEGEND

- CEMENT CONCRETE PEDESTRIAN CURB
- YELLOW TRUNCATED DOME DETECTABLE WARNING SURFACE

FL = GUTTER FLOW LINE
 TOC = TOP OF CURB
 FG = FINISH GRADE

CURB RAMP NOTES

1. SLOPES SHOWN IN PLAN VIEW, RAMP LAYOUT AND RAMP LENGTH FOR REFERENCE ONLY. FIELD VERIFY EXISTING CONDITIONS AND CONSTRUCT CURB RAMPS TO MEET ADA REQUIREMENTS.
2. DO NOT PLACE GRATINGS, JUNCTION BOXES, ACCESS COVERS, OR OTHER APPURTENANCES IN FRONT OF THE CURB RAMP OR ANY PART OF THE CURB RAMP OR LANDING.
3. SEE CONTRACT PLANS FOR THE CURB DESIGN SPECIFIED. SEE WSDOT STD PLAN F-10.12-03 FOR DEPRESSED CURB SECTION AND CEMENT CONCRETE PEDESTRIAN CURB DETAILS. SEE CFW STD DET 3-4 FOR CURB AND GUTTER AND CEMENT CONCRETE BARRIER CURB DETAILS.
4. INSTALL DETECTABLE WARNING SURFACE PER WSDOT STD PLAN F-45.10-02.
5. CURB RAMP, LANDING, AND FLARES SHALL RECEIVE BROOM FINISH. SEE STANDARD SPECIFICATIONS 8-14.

17 19TH WAY S, STA 418+86.20, 23.45'R
 (CENTER OF CURB RAMP, FACE OF CURB)

18 19TH WAY S, STA 425+27.40, 18.67'R
 (CENTER OF CURB RAMP, FACE OF CURB)

ADDENDUM #2

BID SET

CITY OF Federal Way
 Centered on Opportunity
 33325 8th Avenue South
 Federal Way, WA 98003-6325
 (253) 835-2700
 www.cityoffederalway.com

811
 Know what's below.
 Call 811 before you dig.

DRAFTED: D.MCINTOSH
 DESIGNED: J.HUYNH
 REVIEWED: C.MULLEN
 APPROVED: D.WINKLER

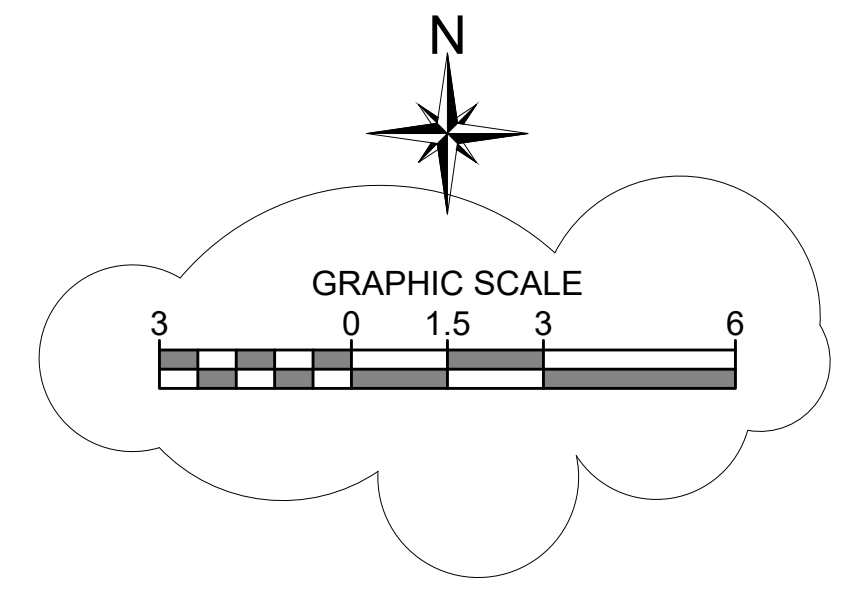
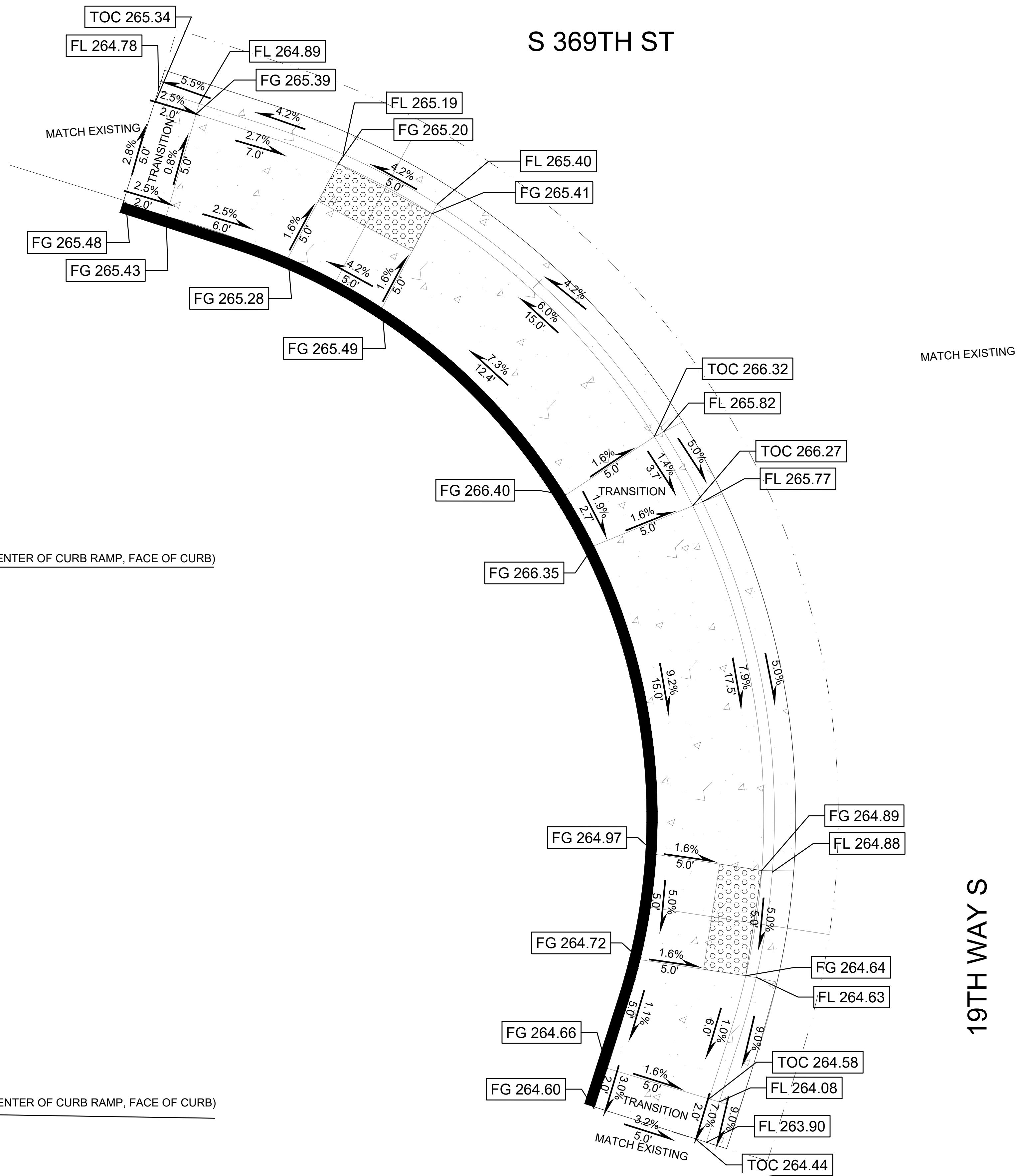
DRAWING VERSION / REVISION LOG		
NO.	DATE	REVISION
01	6/2024	ADDENDUM #2

2024 ASPHALT OVERLAY PROJECT

CURB RAMPS
 S 369TH ST - CURB RAMPS 17 & 18

CITY PROJECT #:
 12524

SHT. 76
 OF 195



LEGEND

- CEMENT CONCRETE PEDESTRIAN CURB
- YELLOW TRUNCATED DOME DETECTABLE WARNING SURFACE

FL = GUTTER FLOW LINE
 TOC = TOP OF CURB
 FG = FINISH GRADE

CURB RAMP NOTES

1. SLOPES SHOWN IN PLAN VIEW, RAMP LAYOUT AND RAMP LENGTH FOR REFERENCE ONLY. FIELD VERIFY EXISTING CONDITIONS AND CONSTRUCT CURB RAMPS TO MEET ADA REQUIREMENTS.
2. DO NOT PLACE GRATINGS, JUNCTION BOXES, ACCESS COVERS, OR OTHER APPURTENANCES IN FRONT OF THE CURB RAMP OR ANY PART OF THE CURB RAMP OR LANDING.
3. SEE CONTRACT PLANS FOR THE CURB DESIGN SPECIFIED. SEE WSDOT STD PLAN F-10.12-03 FOR DEPRESSED CURB SECTION AND CEMENT CONCRETE PEDESTRIAN CURB DETAILS. SEE CFW STD DET 3-4 FOR CURB AND GUTTER AND CEMENT CONCRETE BARRIER CURB DETAILS.
4. INSTALL DETECTABLE WARNING SURFACE PER WSDOT STD PLAN F-45.10-02.
5. CURB RAMP, LANDING, AND FLARES SHALL RECEIVE BROOM FINISH. SEE STANDARD SPECIFICATIONS 8-14.

20 S 369TH ST, STA 460+28.60, 17.08'R (CENTER OF CURB RAMP, FACE OF CURB)

19 19TH WAY S, STA 425+27.49, 18.56'L (CENTER OF CURB RAMP, FACE OF CURB)

ADDENDUM #2

BID SET



DRAFTED: D.MCINTOSH
 DESIGNED: J.HUYNH
 REVIEWED: C.MULLEN
 APPROVED: D.WINKLER



DRAWING VERSION / REVISION LOG		
NO.	DATE	REVISION
01	6/2024	ADDENDUM #2

2024 ASPHALT OVERLAY PROJECT

CURB RAMPS

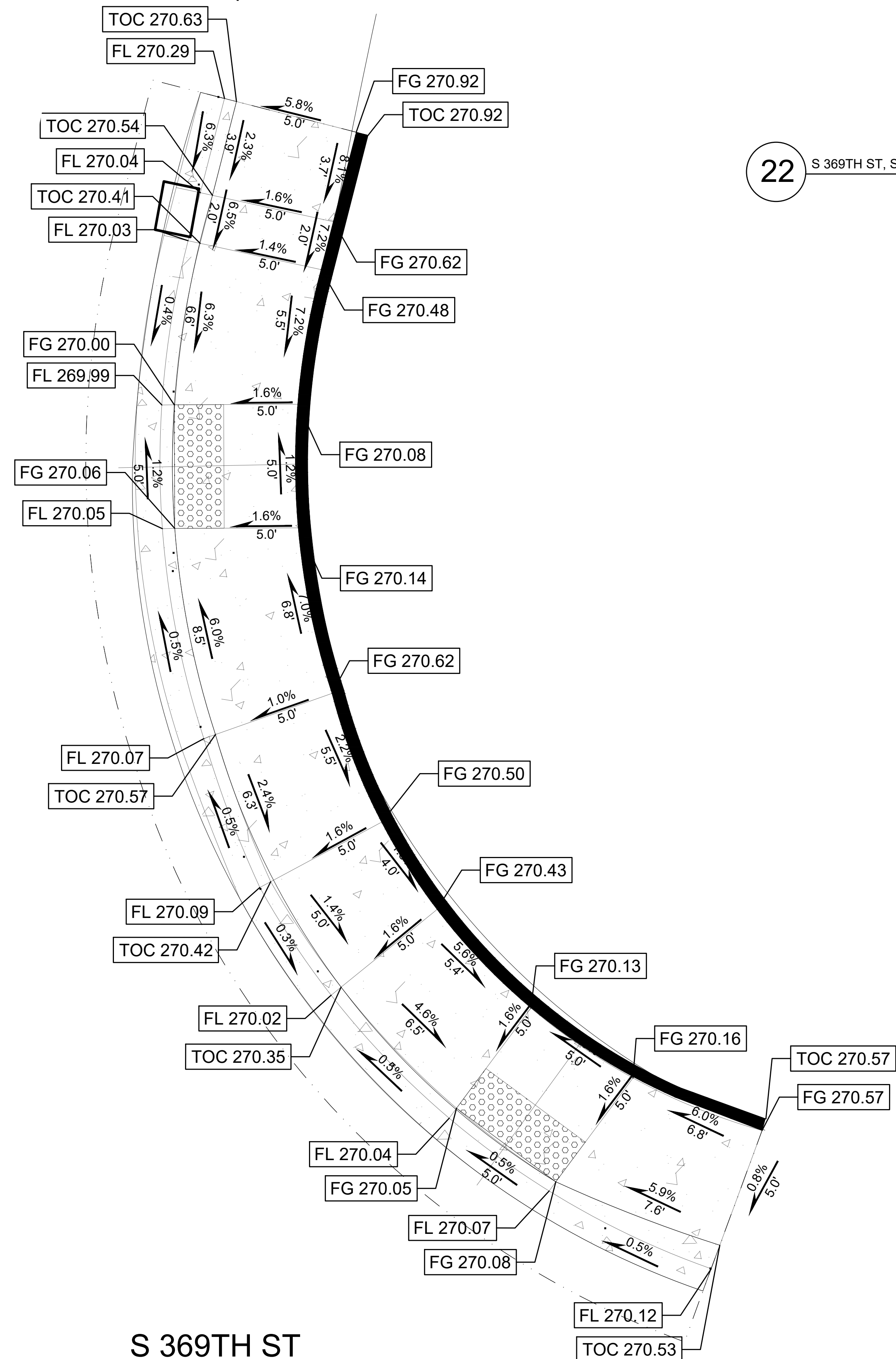
S 369TH ST - CURB RAMPS 19 & 20

CITY PROJECT #:
12524

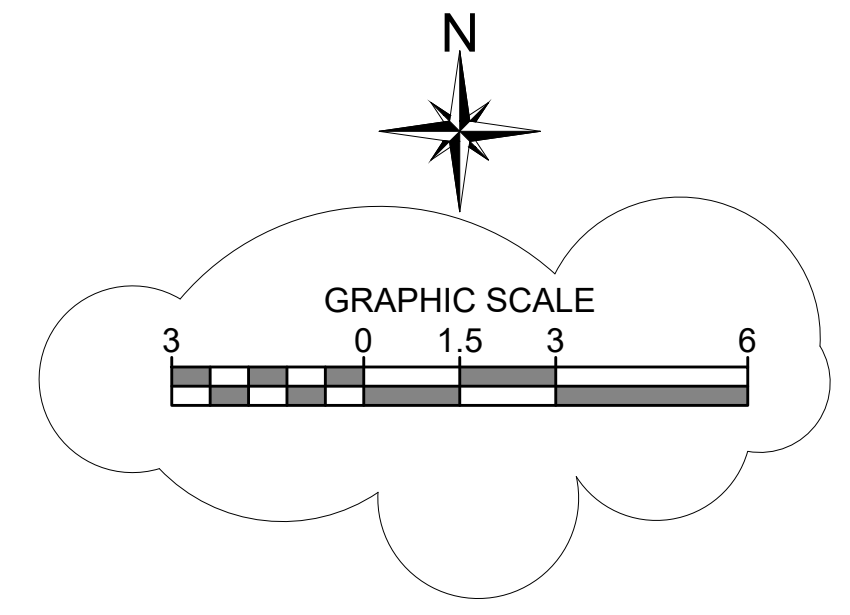
SHT. 77

OF 195



19TH WAY S



22 S 369TH ST, STA 426+15.17, 23.68'R (CENTER OF CURB RAMP, FACE OF CURB)



LEGEND

-  CEMENT CONCRETE PEDESTRIAN CURB
-  YELLOW TRUNCATED DOME DETECTABLE WARNING SURFACE

FL = GUTTER FLOW LINE
 TOC = TOP OF CURB
 FG = FINISH GRADE

CURB RAMP NOTES


1. SLOPES SHOWN IN PLAN VIEW, RAMP LAYOUT AND RAMP LENGTH FOR REFERENCE ONLY. FIELD VERIFY EXISTING CONDITIONS AND CONSTRUCT CURB RAMPS TO MEET ADA REQUIREMENTS.
2. DO NOT PLACE GRATINGS, JUNCTION BOXES, ACCESS COVERS, OR OTHER APPURTENANCES IN FRONT OF THE CURB RAMP OR ANY PART OF THE CURB RAMP OR LANDING.
3. SEE CONTRACT PLANS FOR THE CURB DESIGN SPECIFIED. SEE WSDOT STD PLAN F-10.12-03 FOR DEPRESSED CURB SECTION AND CEMENT CONCRETE PEDESTRIAN CURB DETAILS. SEE CFW STD DET 3-4 FOR CURB AND GUTTER AND CEMENT CONCRETE BARRIER CURB DETAILS.
4. INSTALL DETECTABLE WARNING SURFACE PER WSDOT STD PLAN F-45.10-02.
5. CURB RAMP, LANDING, AND FLARES SHALL RECEIVE BROOM FINISH. SEE STANDARD SPECIFICATIONS 8-14.

21 19TH WAY S, STA 425+92.56, 45.0'R (CENTER OF CURB RAMP, FACE OF CURB)

S 369TH ST

ADDENDUM #2

BID SET



DRAFTED: D.MCINTOSH
 DESIGNED: J.HUYNH
 REVIEWED: C.MULLEN
 APPROVED: D.WINKLER



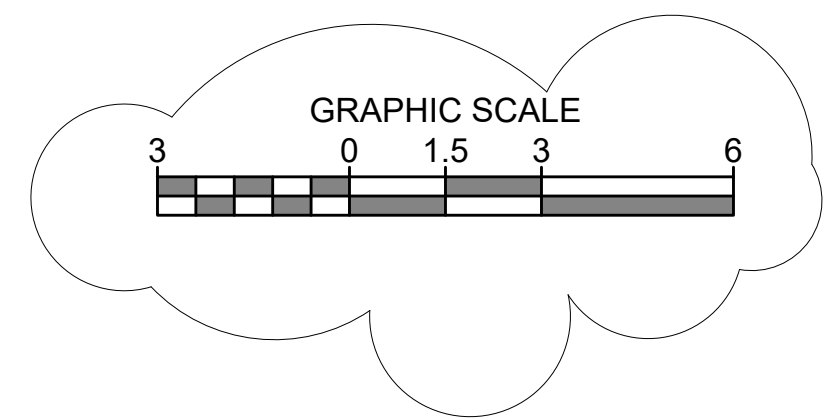

DRAWING VERSION / REVISION LOG

NO.	DATE	REVISION
01	6/2024	ADDENDUM #2

2024 ASPHALT OVERLAY PROJECT


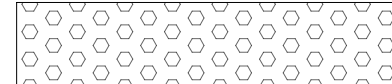
**CURB RAMPS
 S 369TH ST - CURB RAMPS 21 & 22**

CITY PROJECT #:
 12524
 SHT. 78
 OF 195



19TH WAY S

LEGEND

-  CEMENT CONCRETE PEDESTRIAN CURB
-  YELLOW TRUNCATED DOME DETECTABLE WARNING SURFACE

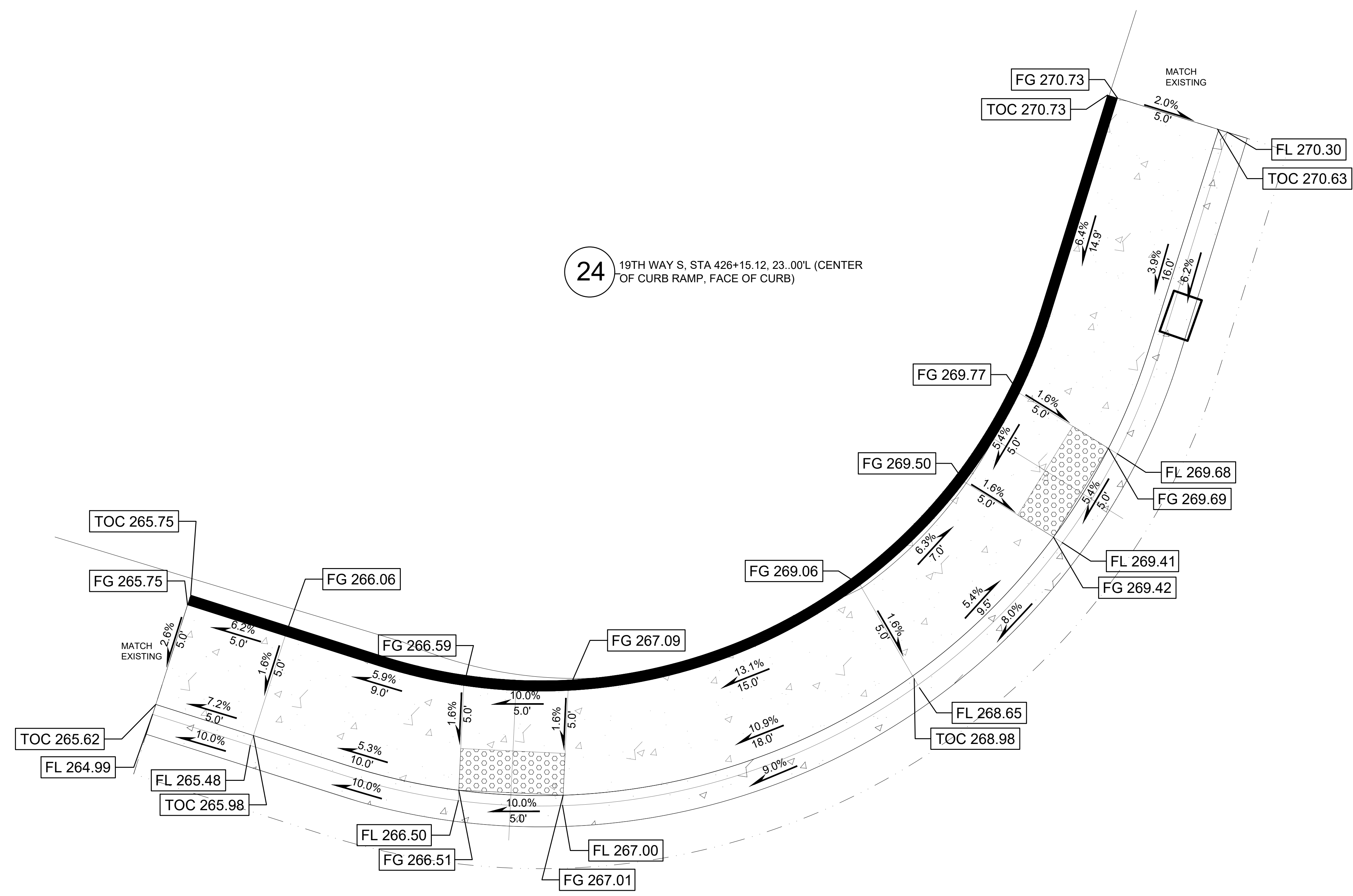
FL = GUTTER FLOW LINE
 TOC = TOP OF CURB
 FG = FINISH GRADE

CURB RAMP NOTES

- SLOPES SHOWN IN PLAN VIEW, RAMP LAYOUT AND RAMP LENGTH FOR REFERENCE ONLY. FIELD VERIFY EXISTING CONDITIONS AND CONSTRUCT CURB RAMPS TO MEET ADA REQUIREMENTS.
- DO NOT PLACE GRATINGS, JUNCTION BOXES, ACCESS COVERS, OR OTHER APPURTENANCES IN FRONT OF THE CURB RAMP OR ANY PART OF THE CURB RAMP OR LANDING.
- SEE CONTRACT PLANS FOR THE CURB DESIGN SPECIFIED. SEE WSDOT STD PLAN F-10.12-03 FOR DEPRESSED CURB SECTION AND CEMENT CONCRETE PEDESTRIAN CURB DETAILS. SEE CFW STD DET 3-4 FOR CURB AND GUTTER AND CEMENT CONCRETE BARRIER CURB DETAILS.
- INSTALL DETECTABLE WARNING SURFACE PER WSDOT STD PLAN F-45.10-02.
- CURB RAMP, LANDING, AND FLARES SHALL RECEIVE BROOM FINISH. SEE STANDARD SPECIFICATIONS 8-14.

24 19TH WAY S, STA 426+15.12, 23..00'L (CENTER OF CURB RAMP, FACE OF CURB)

S 369TH ST **23** S 369TH ST, STA 460+28.78, 20.02'L (CENTER OF CURB RAMP, FACE OF CURB)



ADDENDUM #2

BID SET

CITY OF Federal Way
 Centered on Opportunity
 33325 8th Avenue South
 Federal Way, WA 98003-6325
 (253) 835-2700
 www.cityoffederalway.com

811
 Know what's below.
 Call 811 before you dig.

DRAFTED: D.MCINTOSH
 DESIGNED: J.HUYNH
 REVIEWED: C.MULLEN
 APPROVED: D.WINKLER

CHRISTINE J. MULLEN
 STATE OF WASHINGTON
 39804
 REGISTERED PROFESSIONAL ENGINEER
 05-jun-2024

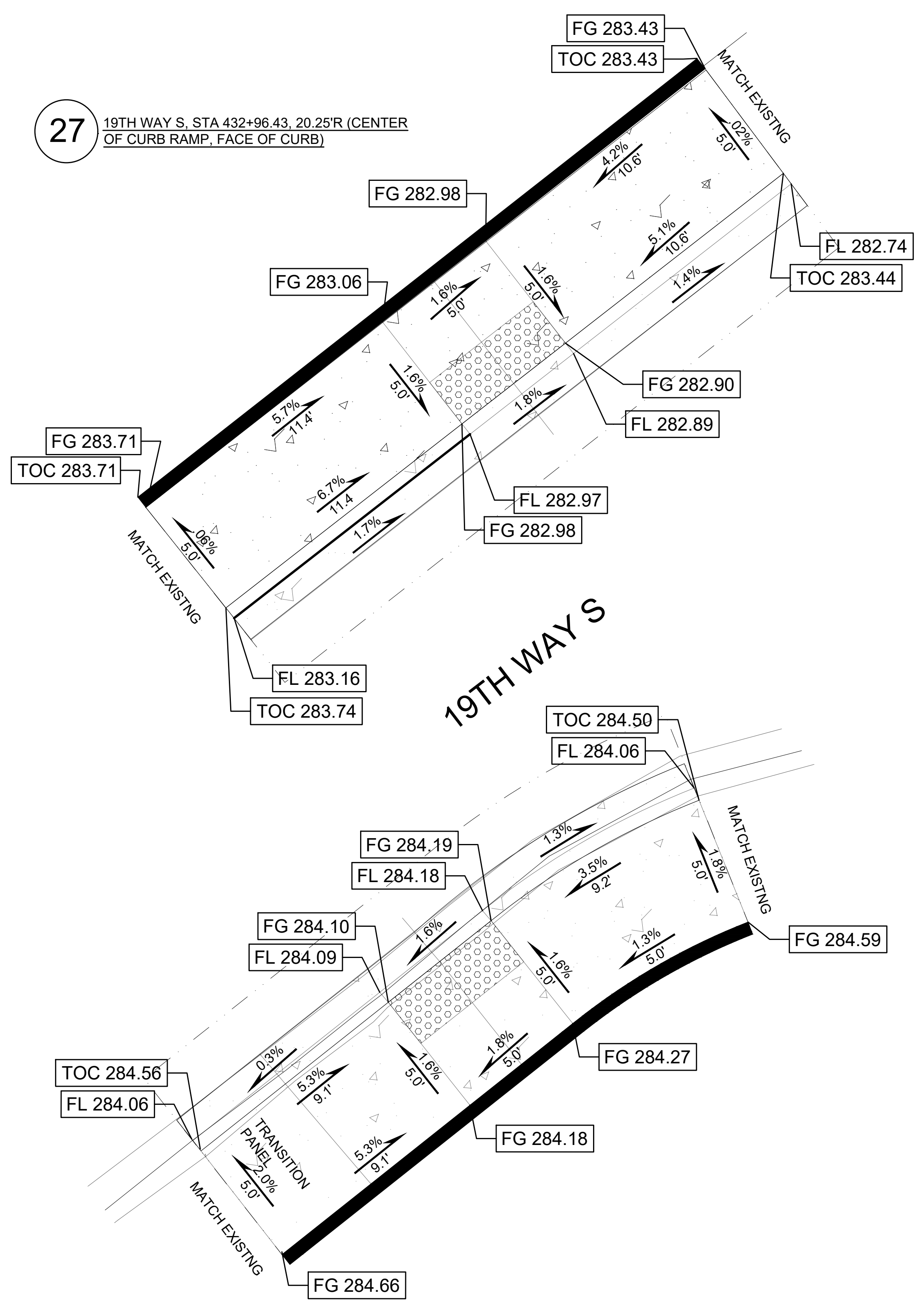
DRAWING VERSION / REVISION LOG		
NO.	DATE	REVISION
01	6/2024	ADDENDUM #2

2024 ASPHALT OVERLAY PROJECT

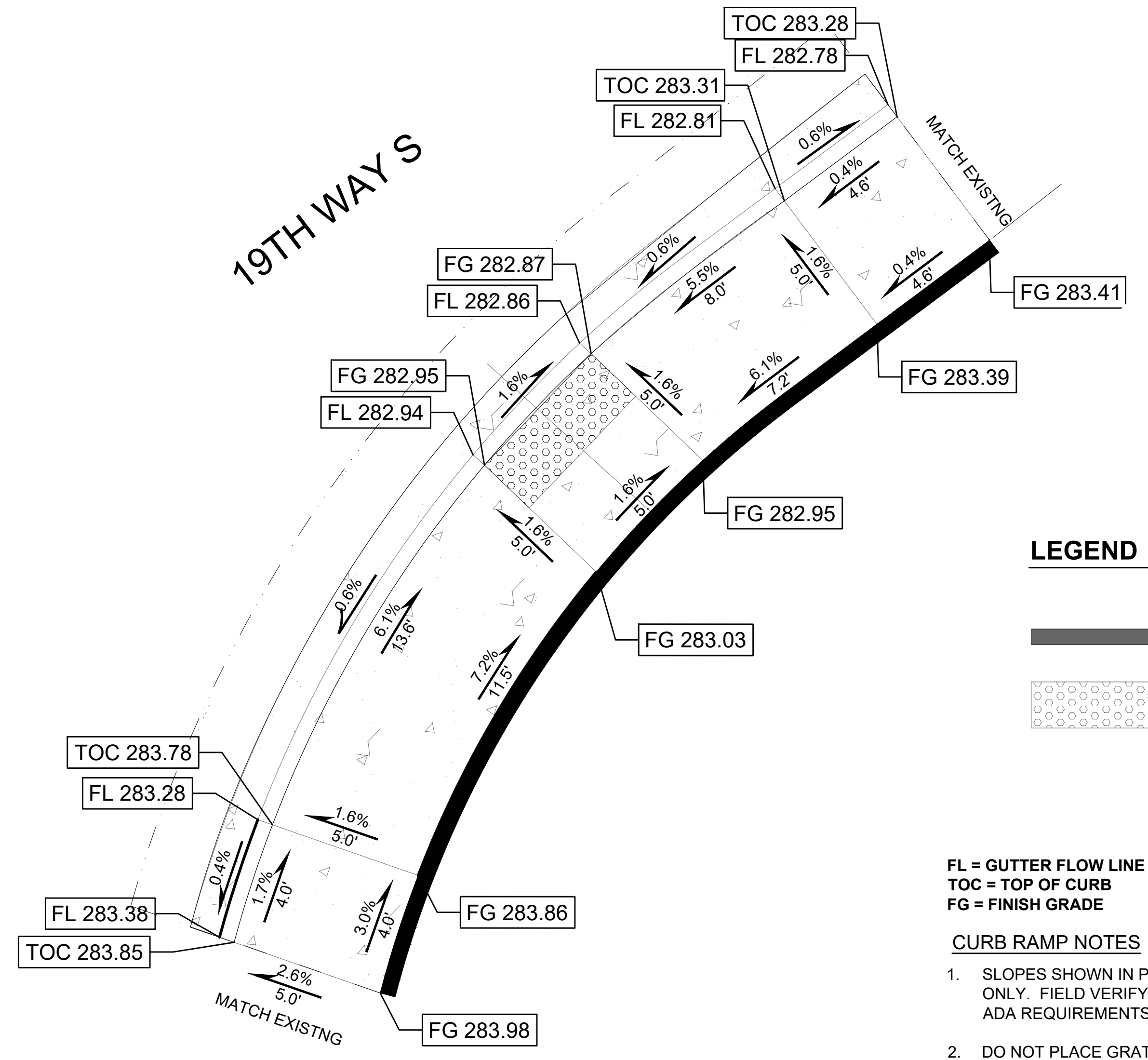
CURB RAMPS
 S 369TH ST - CURB RAMPS 23 & 24

CITY PROJECT #:
 12524
 SHT. 79
 OF 195

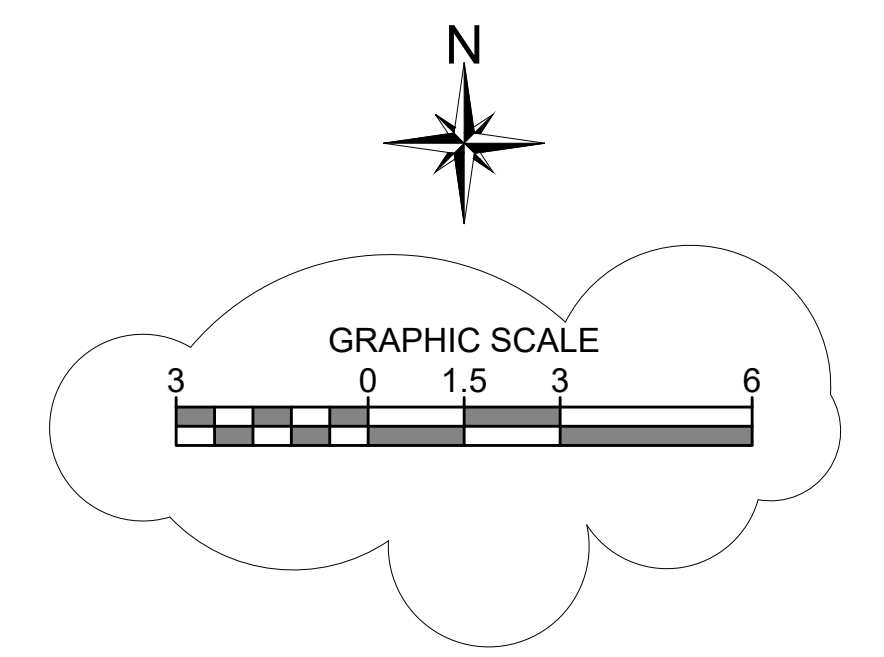
27 19TH WAY S, STA 432+96.43, 20.25'R (CENTER OF CURB RAMP, FACE OF CURB)



26 19TH WAY S, STA 432+00.28, 22.46'R (CENTER OF CURB RAMP, FACE OF CURB)



25 19TH WAY S, STA 432+00.28, 22.46'RT (CENTER OF CURB RAMP, FACE OF CURB)



LEGEND

— CEMENT CONCRETE PEDESTRIAN CURB

▨ YELLOW TRUNCATED DOME DETECTABLE WARNING SURFACE


- FL = GUTTER FLOW LINE**
TOC = TOP OF CURB
FG = FINISH GRADE
- CURB RAMP NOTES**
- SLOPES SHOWN IN PLAN VIEW, RAMP LAYOUT AND RAMP LENGTH FOR REFERENCE ONLY. FIELD VERIFY EXISTING CONDITIONS AND CONSTRUCT CURB RAMPS TO MEET ADA REQUIREMENTS.
 - DO NOT PLACE GRATINGS, JUNCTION BOXES, ACCESS COVERS, OR OTHER APPURTENANCES IN FRONT OF THE CURB RAMP OR ANY PART OF THE CURB RAMP OR LANDING.
 - SEE CONTRACT PLANS FOR THE CURB DESIGN SPECIFIED. SEE WSDOT STD PLAN F-10.12-03 FOR DEPRESSED CURB SECTION AND CEMENT CONCRETE PEDESTRIAN CURB DETAILS. SEE CFW STD DET 3-4 FOR CURB AND GUTTER AND CEMENT CONCRETE BARRIER CURB DETAILS.
 - INSTALL DETECTABLE WARNING SURFACE PER WSDOT STD PLAN F-45.10-02.
 - CURB RAMP, LANDING, AND FLARES SHALL RECEIVE BROOM FINISH. SEE STANDARD SPECIFICATIONS 8-14.

ADDENDUM #2

BID SET



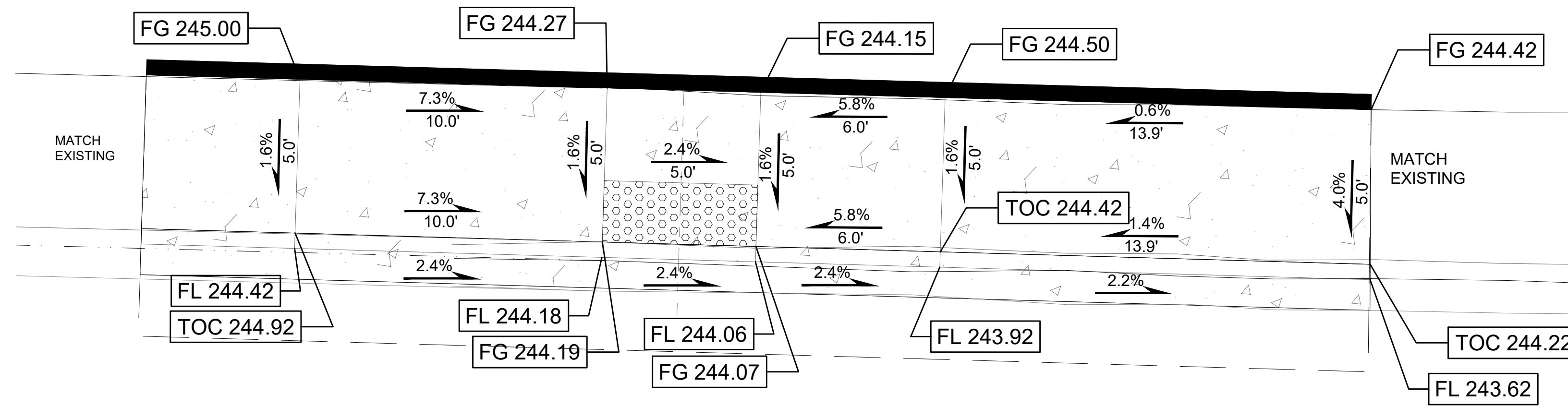
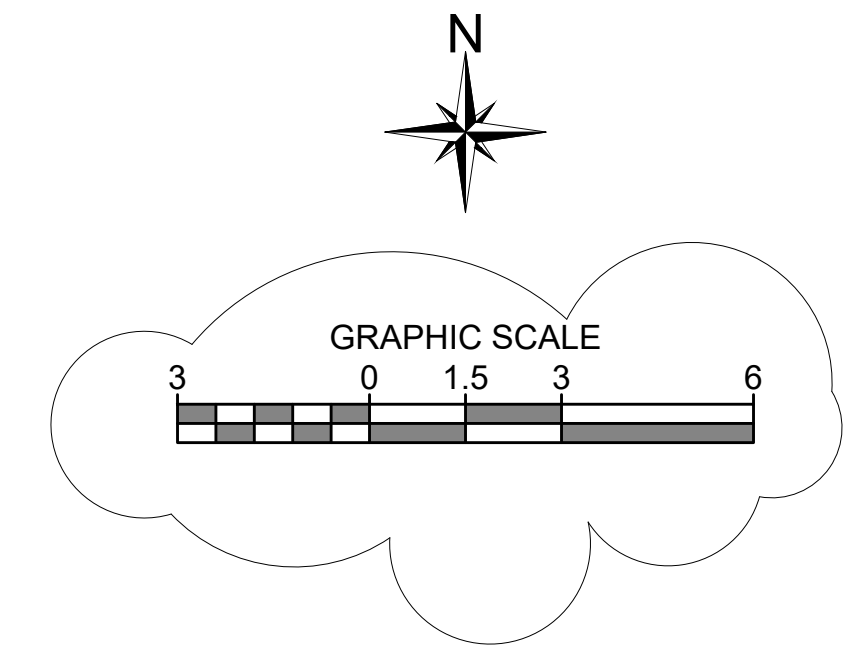
DRAFTED: D.MCINTOSH
 DESIGNED: J.HUYNH
 REVIEWED: C.MULLEN
 APPROVED: D.WINKLER



DRAWING VERSION / REVISION LOG		
NO.	DATE	REVISION
01	6/2024	ADDENDUM #2

2024 ASPHALT OVERLAY PROJECT CURB RAMPS S 369TH ST - CURB RAMPS 25, 26 & 27	CITY PROJECT #: 12524
	SHT. 80 OF 195

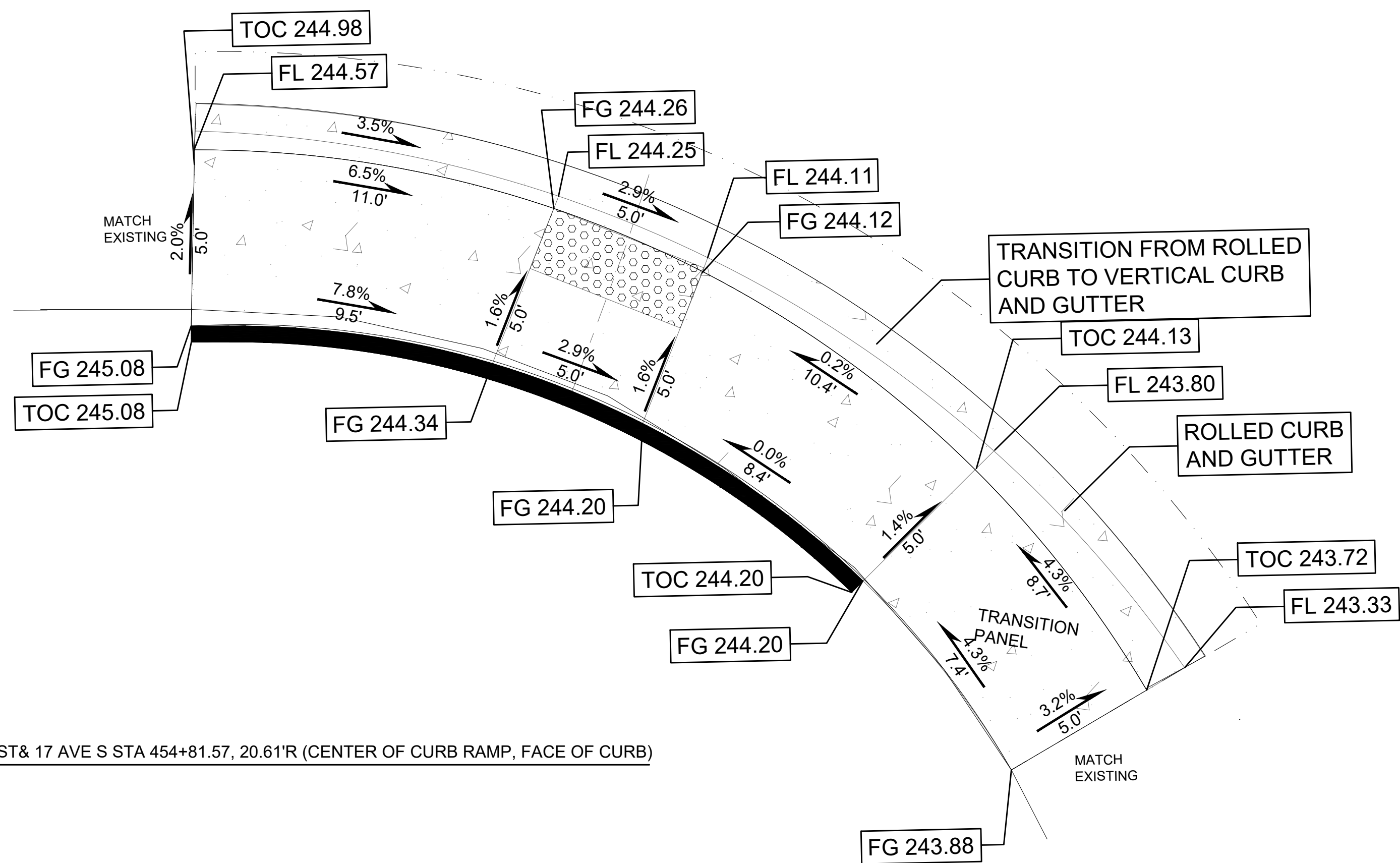
29 S 369TH ST, STA 454+81.78, 18.08'L (CENTER OF CURB RAMP, FACE OF CURB)



LEGEND

- CEMENT CONCRETE PEDESTRIAN CURB
- YELLOW TRUNCATED DOME DETECTABLE WARNING SURFACE

S 369TH ST



17TH AVES

28 S 369TH ST & 17 AVE S STA 454+81.57, 20.61'R (CENTER OF CURB RAMP, FACE OF CURB)

FL = GUTTER FLOW LINE
 TOC = TOP OF CURB
 FG = FINISH GRADE

CURB RAMP NOTES

1. SLOPES SHOWN IN PLAN VIEW, RAMP LAYOUT AND RAMP LENGTH FOR REFERENCE ONLY. FIELD VERIFY EXISTING CONDITIONS AND CONSTRUCT CURB RAMPS TO MEET ADA REQUIREMENTS.
2. DO NOT PLACE GRATINGS, JUNCTION BOXES, ACCESS COVERS, OR OTHER APPURTENANCES IN FRONT OF THE CURB RAMP OR ANY PART OF THE CURB RAMP OR LANDING.
3. SEE CONTRACT PLANS FOR THE CURB DESIGN SPECIFIED. SEE WSDOT STD PLAN F-10.12-03 FOR DEPRESSED CURB SECTION AND CEMENT CONCRETE PEDESTRIAN CURB DETAILS. SEE CFW STD DET 3-4 FOR CURB AND GUTTER AND CEMENT CONCRETE BARRIER CURB DETAILS.
4. INSTALL DETECTABLE WARNING SURFACE PER WSDOT STD PLAN F-45.10-02.
5. CURB RAMP, LANDING, AND FLARES SHALL RECEIVE BROOM FINISH. SEE STANDARD SPECIFICATIONS 8-14.

ADDENDUM #2

BID SET



DRAFTED: D.MCINTOSH
 DESIGNED: J.HUYNH
 REVIEWED: C.MULLEN
 APPROVED: D.WINKLER



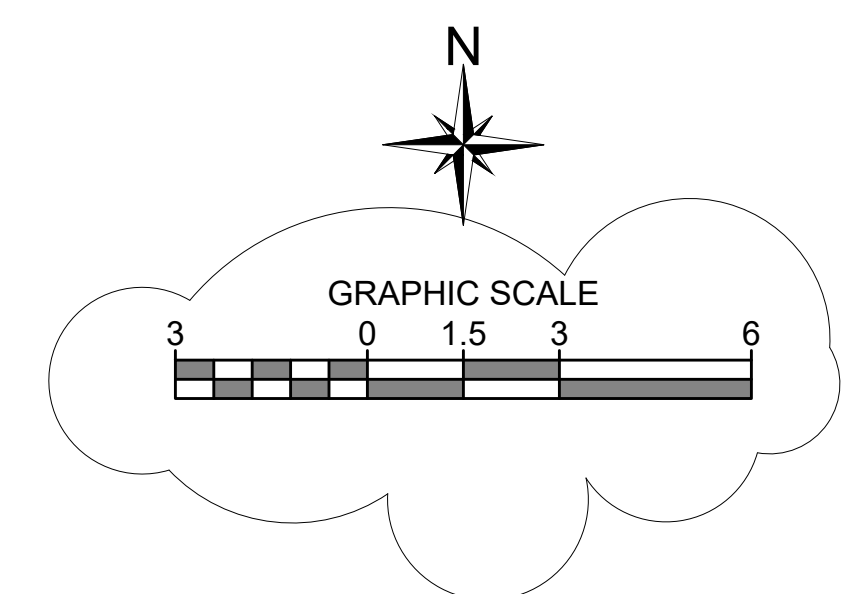
DRAWING VERSION / REVISION LOG		
NO.	DATE	REVISION
01	6/2024	ADDENDUM #2

2024 ASPHALT OVERLAY PROJECT

CURB RAMPS

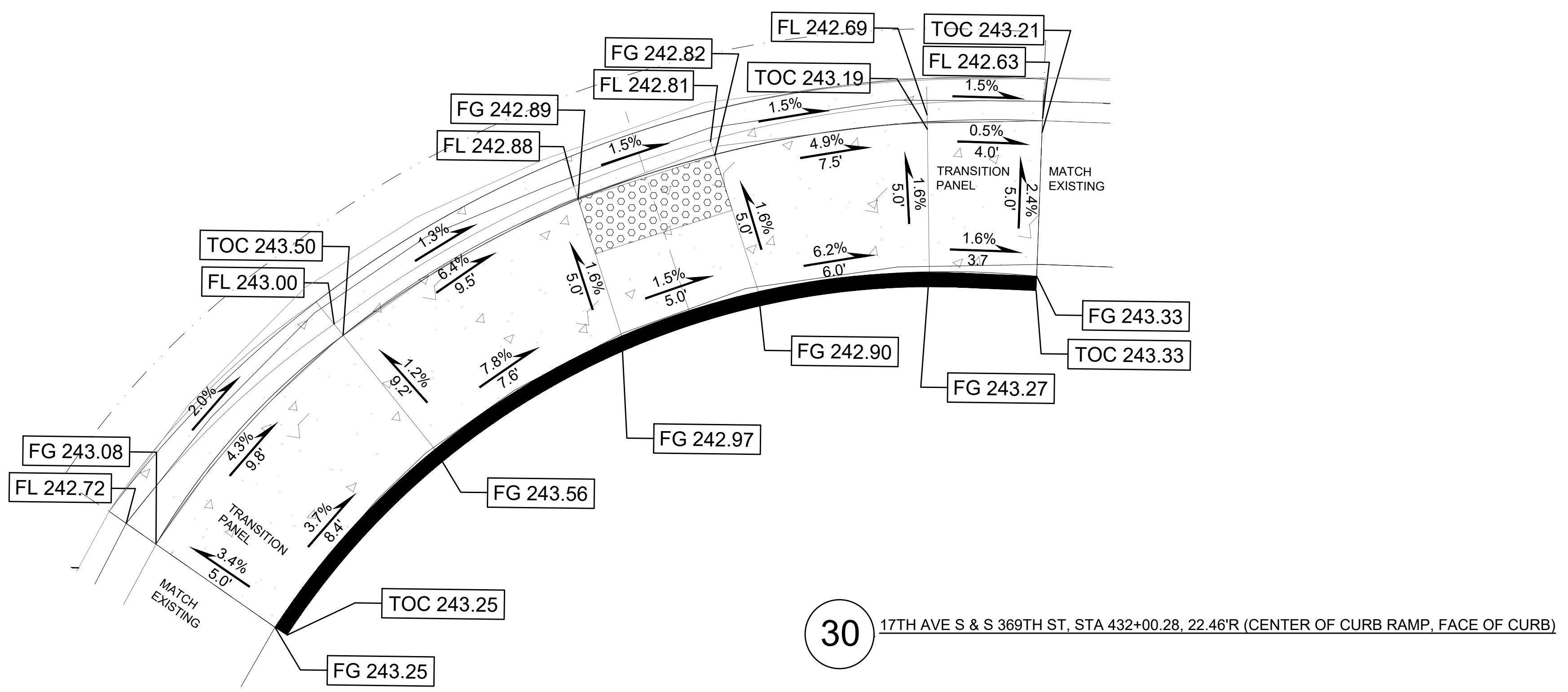
S 369TH ST - CURB RAMPS 28 & 29

CITY PROJECT #: 12524
 SHT. 81
 OF 195



17TH AVES

S 369TH ST



LEGEND

- CEMENT CONCRETE PEDESTRIAN CURB
- YELLOW TRUNCATED DOME DETECTABLE WARNING SURFACE

FL = GUTTER FLOW LINE
 TOC = TOP OF CURB
 FG = FINISH GRADE

CURB RAMP NOTES

1. SLOPES SHOWN IN PLAN VIEW, RAMP LAYOUT AND RAMP LENGTH FOR REFERENCE ONLY. FIELD VERIFY EXISTING CONDITIONS AND CONSTRUCT CURB RAMPS TO MEET ADA REQUIREMENTS.
2. DO NOT PLACE GRATINGS, JUNCTION BOXES, ACCESS COVERS, OR OTHER APPURTENANCES IN FRONT OF THE CURB RAMP OR ANY PART OF THE CURB RAMP OR LANDING.
3. SEE CONTRACT PLANS FOR THE CURB DESIGN SPECIFIED. SEE WSDOT STD PLAN F-10.12-03 FOR DEPRESSED CURB SECTION AND CEMENT CONCRETE PEDESTRIAN CURB DETAILS. SEE CFW STD DET 3-4 FOR CURB AND GUTTER AND CEMENT CONCRETE BARRIER CURB DETAILS.
4. INSTALL DETECTABLE WARNING SURFACE PER WSDOT STD PLAN F-45.10-02.
5. CURB RAMP, LANDING, AND FLARES SHALL RECEIVE BROOM FINISH. SEE STANDARD SPECIFICATIONS 8-14.

31 S 369TH ST, STA 455+54.09, 18.03'L (CENTER OF CURB RAMP, FACE OF CURB)

S 369TH ST

ADDENDUM #2

BID SET

CITY OF Federal Way
 Centered on Opportunity
 33325 8th Avenue South
 Federal Way, WA 98003-6325
 (253) 835-2700
 www.cityoffederalway.com

811
 Know what's below.
 Call 811 before you dig.

DRAFTED: D.MCINTOSH
 DESIGNED: J.HUYNH
 REVIEWED: C.MULLEN
 APPROVED: D.WINKLER

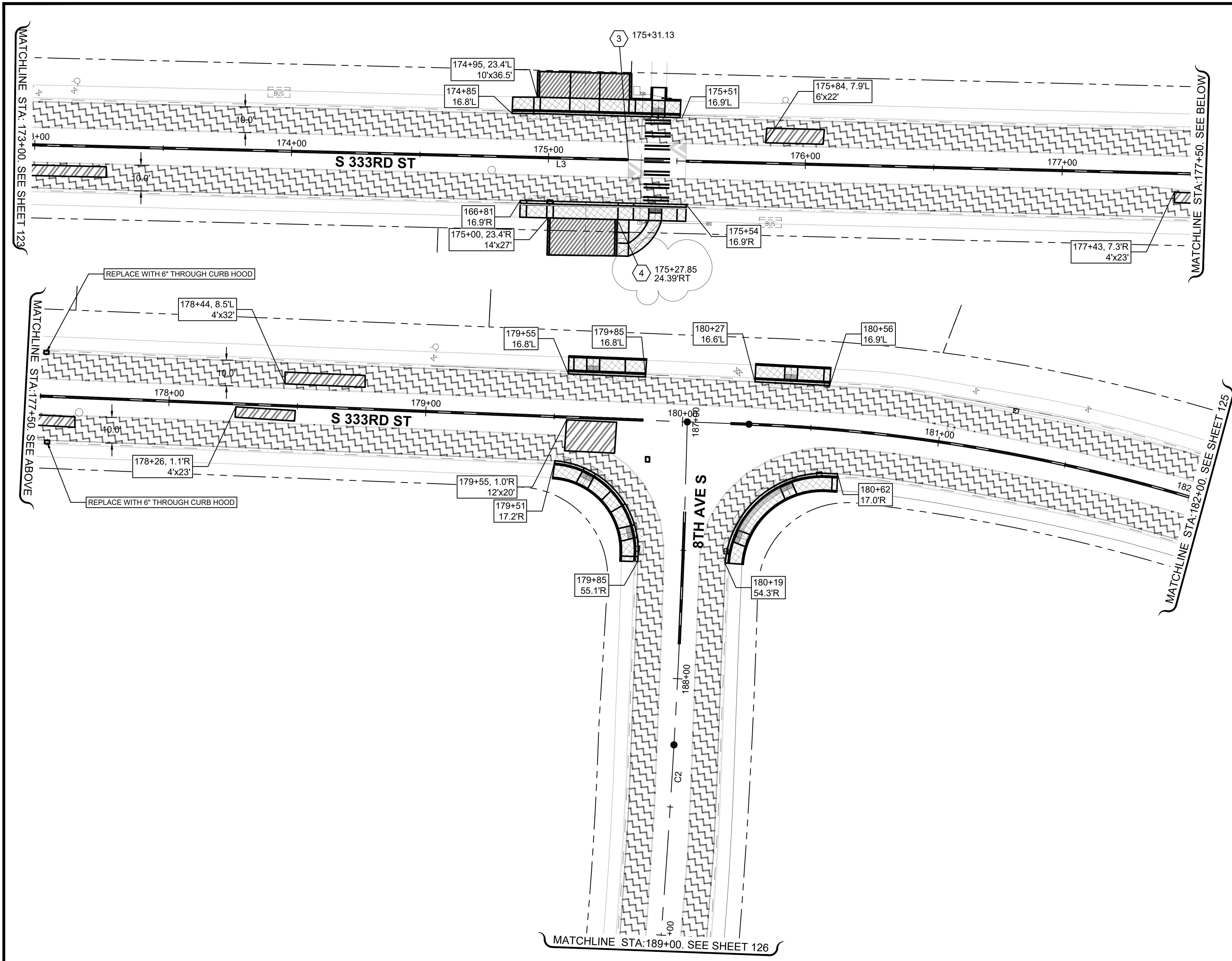


DRAWING VERSION / REVISION LOG		
NO.	DATE	REVISION
01	6/2024	ADDENDUM #2

2024 ASPHALT OVERLAY PROJECT

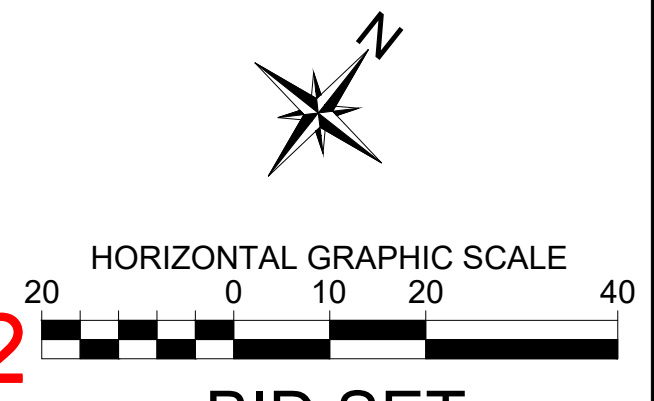
CURB RAMPS
 S 369TH ST - CURB RAMPS 30 & 31

CITY PROJECT #:
 12524
 SHT. 82
 OF 195



SITE PREPARATION CONSTRUCTION NOTES:	
3	REMOVE AND REPLACE HMA RAISED CROSSWALK
4	REMOVE AND REPLACE PEDESTRIAN RAILING

SITE PREP & TESC LEGEND	
	INLET PROTECTION INSERT
	SAWCUT LINE
	ROADWAY EXCAVATION INCL. HAUL
	PLANING BITUMINOUS PAVEMENT
	PAVEMENT REPAIR EXCAVATION INCL. HAUL



ADDENDUM #2 BID SET

CITY OF Federal Way
Centered on Opportunity
33325 8th Avenue South
Federal Way, WA 98003-6325
(253) 835-2700
www.cityoffederalway.com

811
Know what's below.
Call 811 before you dig.

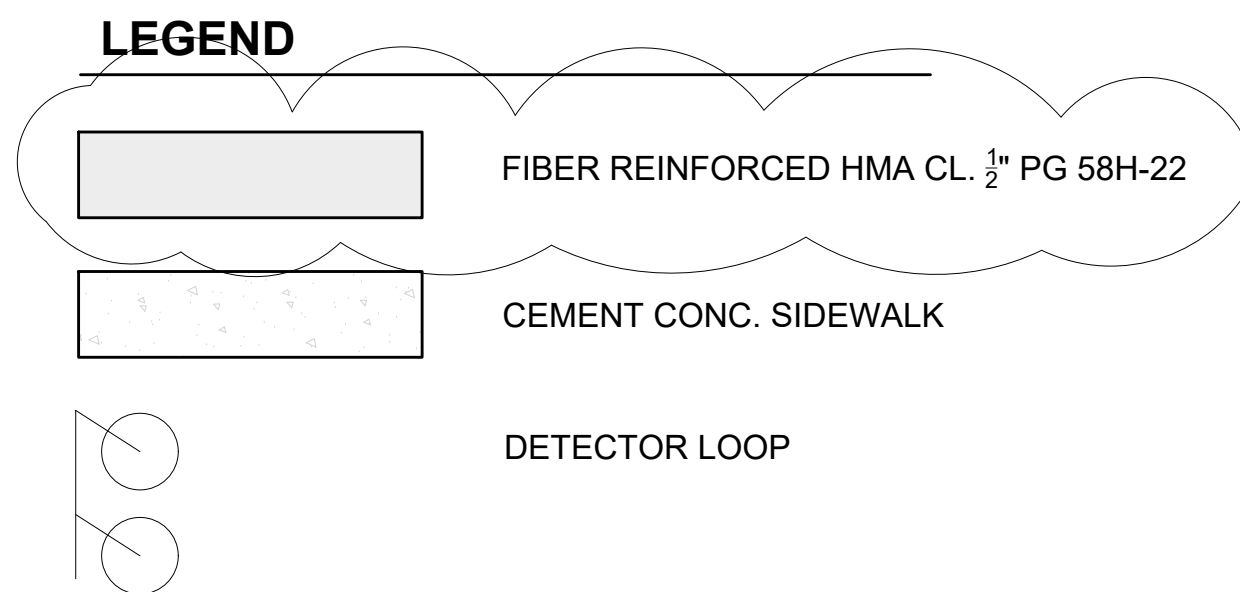
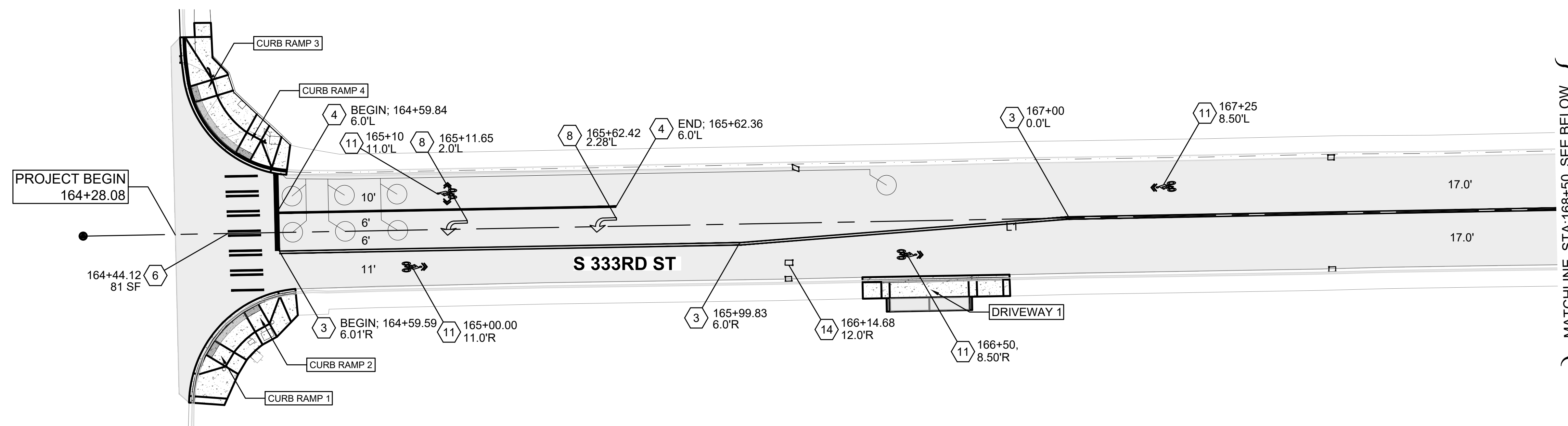
DRAFTED: D.MCINTOSH
DESIGNED: J.HUYNH
REVIEWED: C.MULLEN
APPROVED: D.WINKLER

DRAWING VERSION / REVISION LOG		
NO.	DATE	REVISION
01	6/2024	ADDENDUM #2

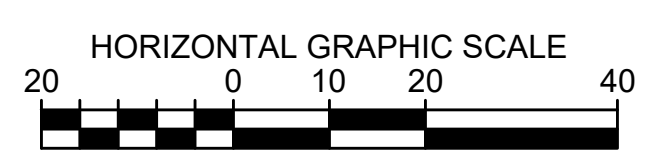
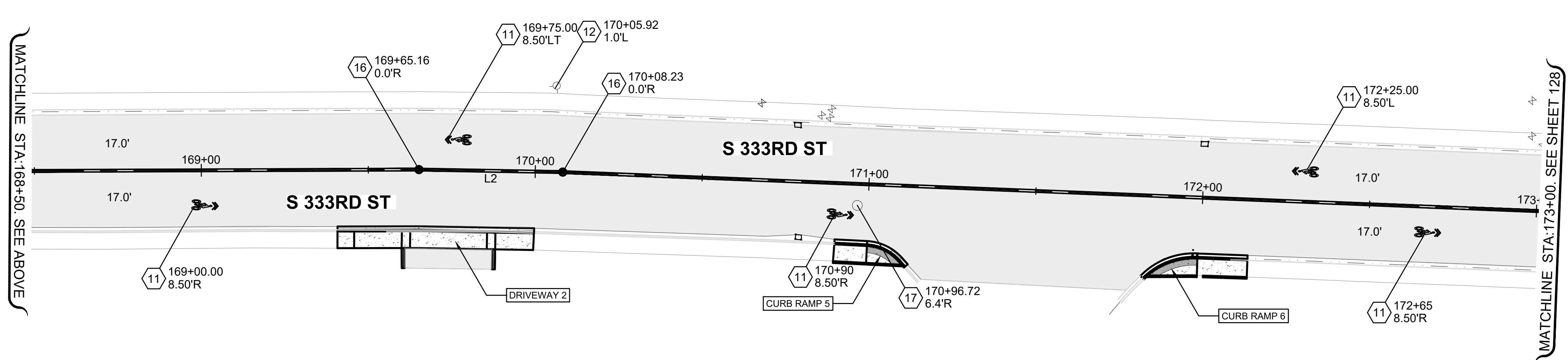
2024 ASPHALT OVERLAY PROJECT

ESC & SITE PREPARATION PLAN
S 333RD ST - STA: 173+00 - 182+00

CITY PROJECT #: 12524
SHT. 124
OF 195



- 1 4" PLASTIC EDGE LINE (MATERIAL TYPE D)
- 2 4" PROFILED PLASTIC LANE LINE (MATERIAL TYPE D)
- 3 4" PROFILED PLASTIC DOUBLE YELLOW CENTERLINE (MATERIAL TYPE D)
- 4 8" PROFILED PLASTIC WIDE LINE (MATERIAL TYPE D)
- 5 PLASTIC STOP LINE PER CFW DETAIL 3-21 (MATERIAL TYPE A)
- 6 PLASTIC CROSSWALK LINE PER CFW DETAIL 3-21 (MATERIAL TYPE A)
- 7 PROFILED PLASTIC DOTTED WIDE LINE (MATERIAL TYPE D)
- 8 PLASTIC TRAFFIC ARROW TYPE 2LS PER WSDOT STD. PLAN M-24.40.02
- 9 4" PROFILED PLASTIC TWO-WAY LEFT TURN LANE (MATERIAL TYPE D)
- 10 PLASTIC SPEED BUMP SYMBOL PER WSDOT STD. PLAN M-24.60-04 (MATERIAL TYPE A)
- 11 PLASTIC SHARED LANE MARKINGS
- 12 HYDRANT MARKER
- 13 MATCH EXISTING
- 14 ADJUST MANHOLE PER CFW STD DETAIL 3-4
- 15 REPLACE EXISTING LID/FRAME WITH HEAVY DUTY ROUND SOLID CASTING.
- 16 ADJUST MONUMENT CASE AND COVER
- 17 TO BE ADJUSTED BY OTHER



ADDENDUM #2 BID SET

CITY OF Federal Way
Centered on Opportunity

33325 8th Avenue South
Federal Way, WA 98003-6325

(253) 835-2700
www.cityoffederalway.com

811
Know what's below.
Call 811 before you dig.

DRAFTED: D.MCINTOSH
DESIGNED: J.HUYNH
REVIEWED: C.MULLEN
APPROVED: D.WINKLER



DRAWING VERSION / REVISION LOG		
NO.	DATE	REVISION
01	6/2024	ADDENDUM #2

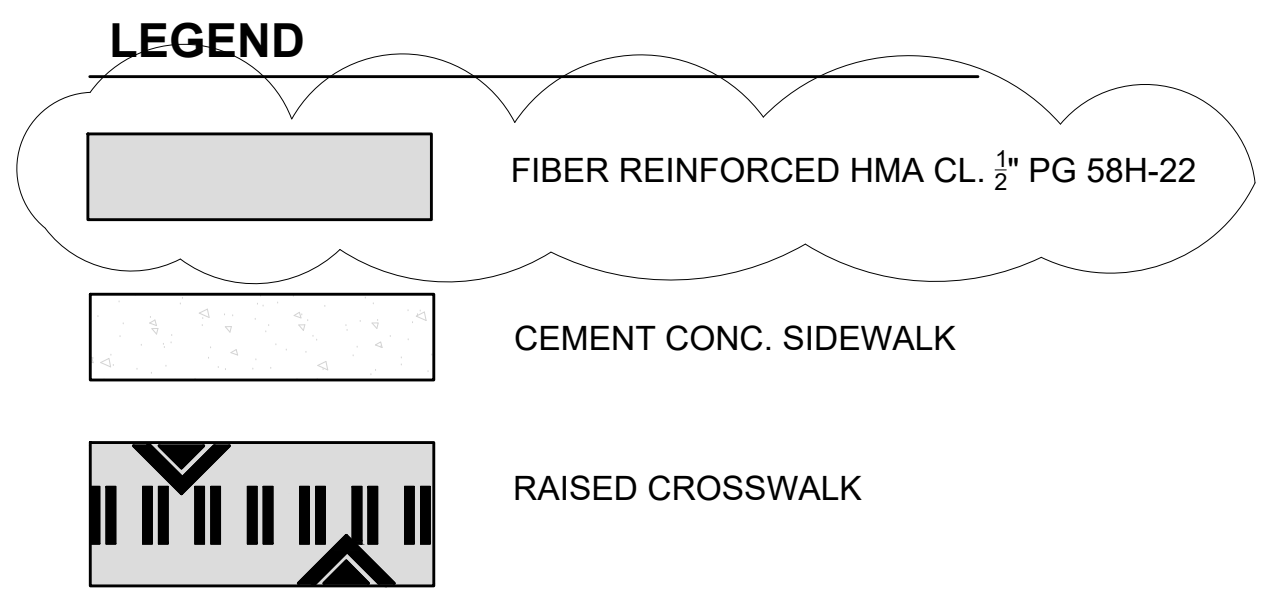
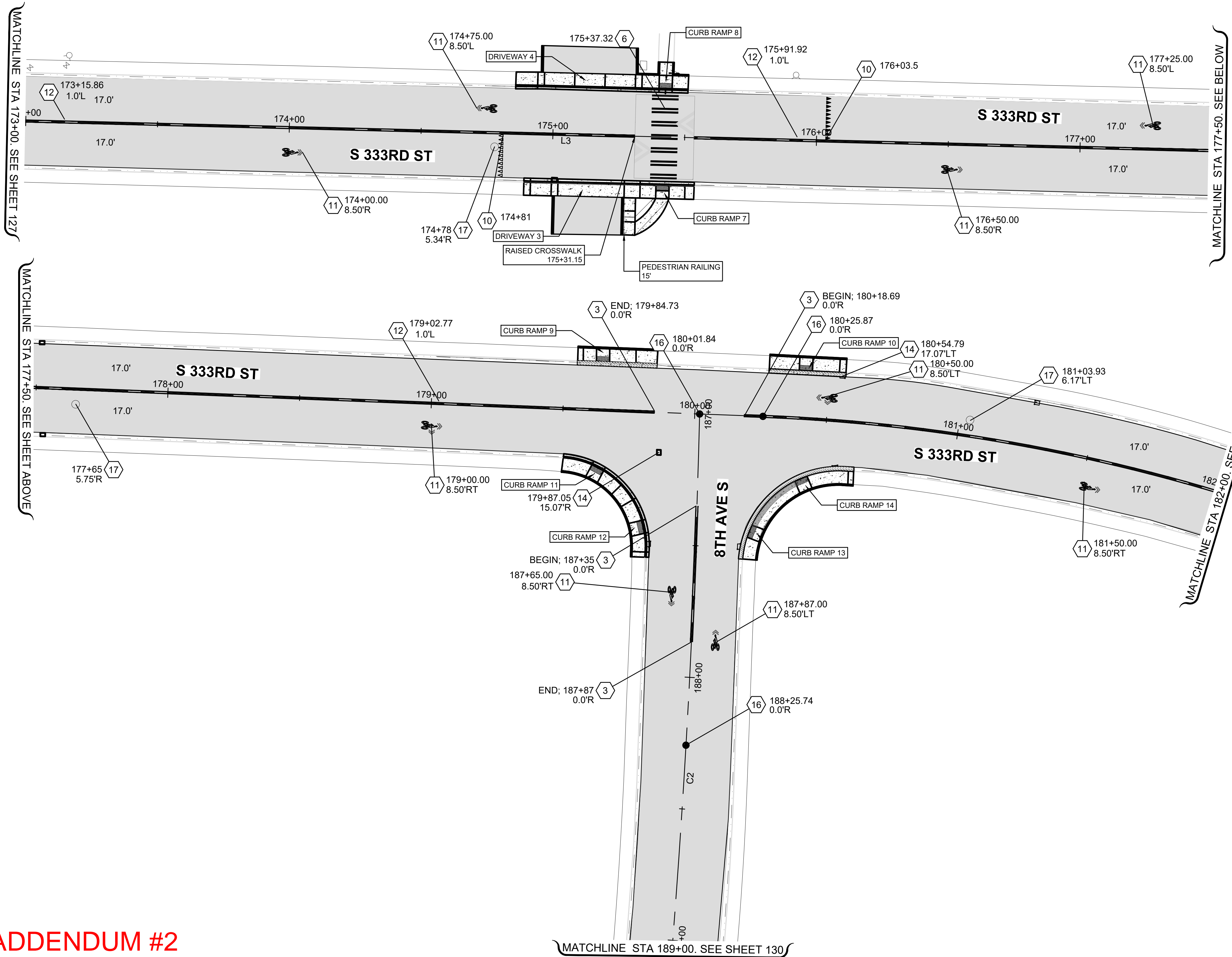
2024 ASPHALT OVERLAY PROJECT

ROADWAY AND CHANNELIZATION PLAN

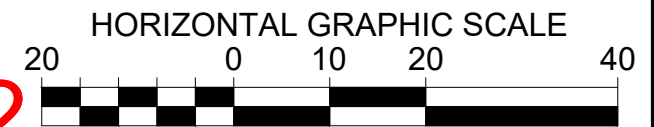

S 333RD ST - STA: 164+00 - 173+00

CITY PROJECT #:
12524

SHT. **127**
OF **195**



- 1 4" PLASTIC EDGE LINE (MATERIAL TYPE D)
- 2 4" PROFILED PLASTIC LANE LINE (MATERIAL TYPE D)
- 3 4" PROFILED PLASTIC DOUBLE YELLOW CENTERLINE (MATERIAL TYPE D)
- 4 8" PROFILED PLASTIC WIDE LINE (MATERIAL TYPE D)
- 5 PLASTIC STOP LINE PER CFW DETAIL 3-21 (MATERIAL TYPE A)
- 6 PLASTIC CROSSWALK LINE PER CFW DETAIL 3-21 (MATERIAL TYPE A)
- 7 PROFILED PLASTIC DOTTED WIDE LINE (MATERIAL TYPE D)
- 8 PLASTIC TRAFFIC ARROW TYPE 2LS PER WSDOT STD. PLAN M-24.40.02
- 9 4" PROFILED PLASTIC TWO-WAY LEFT TURN LANE (MATERIAL TYPE D)
- 10 PLASTIC YIELD SYMBOL PER WSDOT STD. PLAN M-24.60-04 (MATERIAL TYPE A)
- 11 SHARE LANE SYMBOL
- 12 HYDRANT MARKER
- 13 MATCH EXISTING
- 14 ADJUST MANHOLE PER CFW STD DETAIL 3-4
- 15 REPLACE EXISTING LID/FRAME WITH HEAVY DUTY ROUND SOLID CASTING.
- 16 ADJUST MONUMENT CASE AND COVER
- 17 TO BE ADJUSTED BY OTHER



ADDENDUM #2

ADDENDUM #2

BID SET



33325 8th Avenue South
Federal Way, WA 98003-6325
(253) 835-2700
www.cityoffederalway.com



DRAFTED: D.MCINTOSH
DESIGNED: J.HUYNH
REVIEWED: C.MULLEN
APPROVED: D.WINKLER



DRAWING VERSION / REVISION LOG		
NO.	DATE	REVISION
01	6/2024	ADDENDUM #2



2024 ASPHALT OVERLAY PROJECT

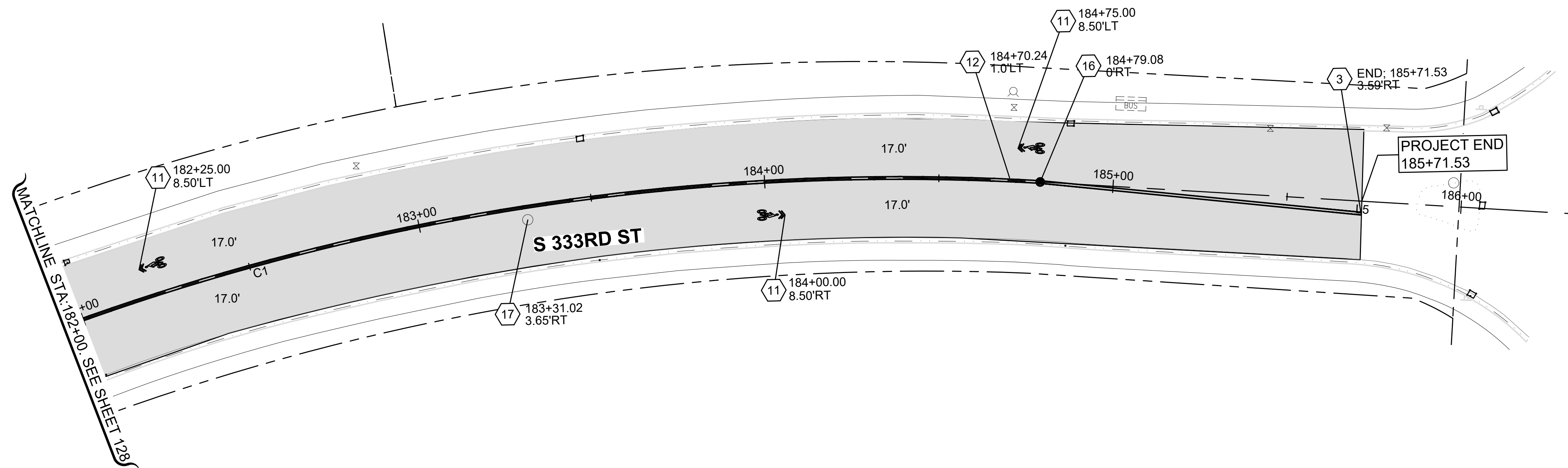
ROADWAY AND CHANNELIZATION PLAN

S 333RD ST - STA: 173+00 - 182+00

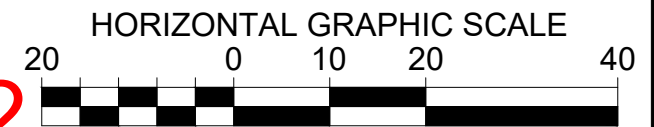

CITY PROJECT #:
12524
SHT. 128
OF 195

LEGEND

-  FIBER REINFORCED HMA CL. 1/2" PG 58H-22
-  CEMENT CONC. SIDEWALK



- 1 4" PLASTIC EDGE LINE (MATERIAL TYPE D)
- 2 4" PROFILED PLASTIC LANE LINE (MATERIAL TYPE D)
- 3 4" PROFILED PLASTIC DOUBLE YELLOW CENTERLINE (MATERIAL TYPE D)
- 4 8" PROFILED PLASTIC WIDE LINE (MATERIAL TYPE D)
- 5 PLASTIC STOP LINE PER CFW DETAIL 3-21 (MATERIAL TYPE A)
- 6 PLASTIC CROSSWALK LINE PER CFW DETAIL 3-21 (MATERIAL TYPE A)
- 7 PROFILED PLASTIC DOTTED WIDE LINE (MATERIAL TYPE D)
- 8 PLASTIC TRAFFIC ARROW TYPE 2LS PER WSDOT STD. PLAN M-24.40.02
- 9 4" PROFILED PLASTIC TWO-WAY LEFT TURN LANE (MATERIAL TYPE D)
- 10 PLASTIC SPEED BUMP SYMBOL PER WSDOT STD. PLAN M-24.60-04 (MATERIAL TYPE A)
- 11 SHARE LANE SYMBOL
- 12 HYDRANT MARKER
- 13 MATCH EXISTING
- 14 ADJUST MANHOLE PER CFW STD DETAIL 3-4
- 15 REPLACE EXISTING LID/FRAME WITH HEAVY DUTY ROUND SOLID CASTING.
- 16 ADJUST MONUMENT CASE AND COVER
- 17 TO BE ADJUSTED BY OTHER



ADDENDUM #2

BID SET

CITY OF Federal Way
Centered on Opportunity
33325 8th Avenue South
Federal Way, WA 98003-6325
(253) 835-2700
www.cityoffederalway.com

811
Know what's below.
Call 811 before you dig.

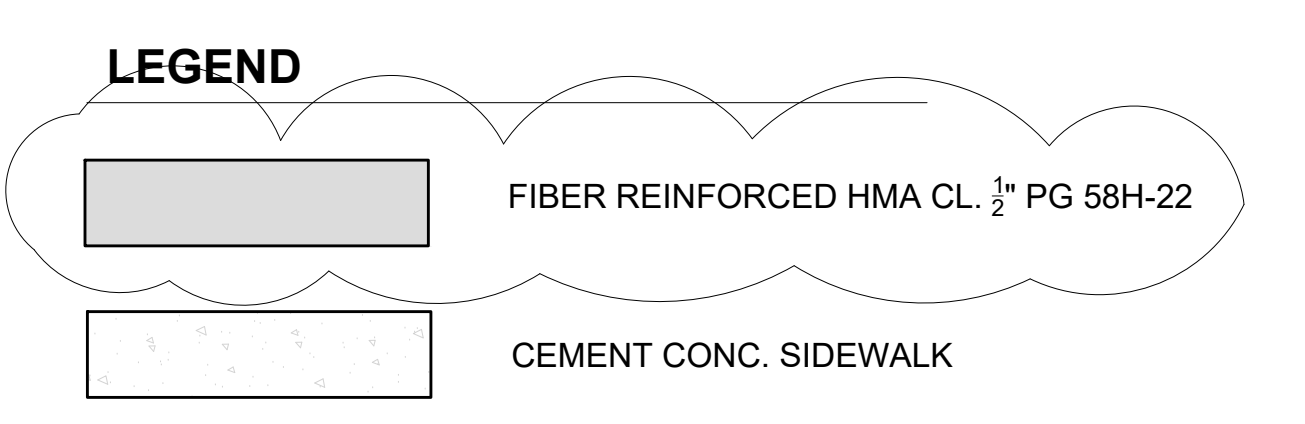
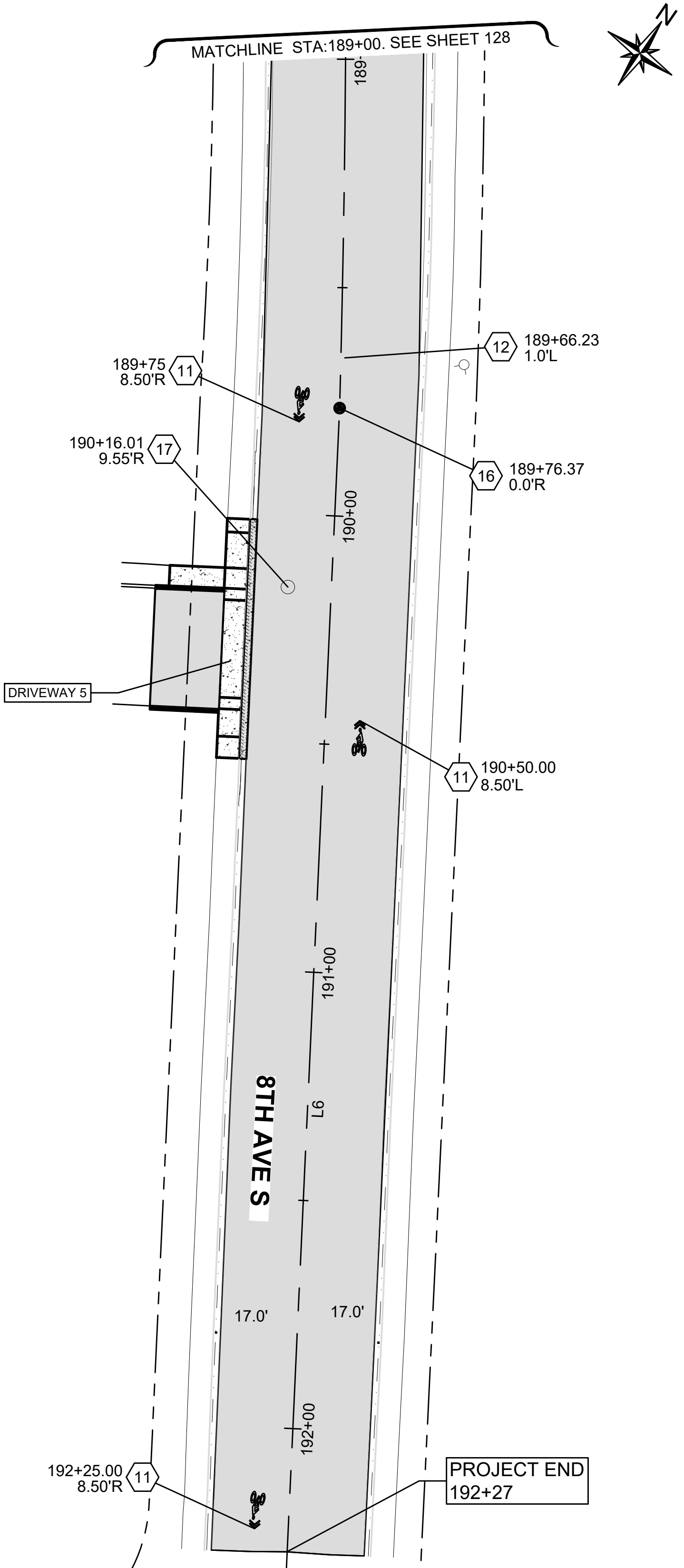
DRAFTED: D.MCINTOSH
DESIGNED: J.HUYNH
REVIEWED: C.MULLEN
APPROVED: D.WINKLER



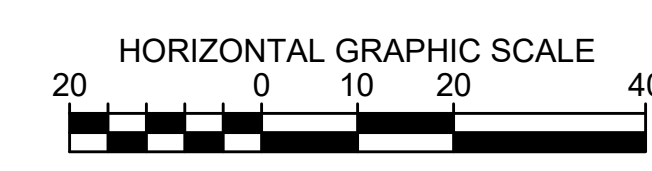
DRAWING VERSION / REVISION LOG		
NO.	DATE	REVISION
01	6/2024	ADDENDUM #2

2024 ASPHALT OVERLAY PROJECT
ROADWAY AND CHANNELIZATION PLAN
S 333RD ST - STA: 182+00 - 192+27

CITY PROJECT #:
12524
SHT. 129
OF 195



- ① 4" PLASTIC EDGE LINE (MATERIAL TYPE D)
- ② 4" PROFILED PLASTIC LANE LINE (MATERIAL TYPE D)
- ③ 4" PROFILED PLASTIC DOUBLE YELLOW CENTERLINE (MATERIAL TYPE D)
- ④ 8" PROFILED PLASTIC WIDE LINE (MATERIAL TYPE D)
- ⑤ PLASTIC STOP LINE PER CFW DETAIL 3-21 (MATERIAL TYPE A)
- ⑥ PLASTIC CROSSWALK LINE PER CFW DETAIL 3-21 (MATERIAL TYPE A)
- ⑦ PROFILED PLASTIC DOTTED WIDE LINE (MATERIAL TYPE D)
- ⑧ PLASTIC TRAFFIC ARROW TYPE 2LS PER WSDOT STD. PLAN M-24.40.02
- ⑨ 4" PROFILED PLASTIC TWO-WAY LEFT TURN LANE (MATERIAL TYPE D)
- ⑩ PLASTIC SPEED BUMP SYMBOL PER WSDOT STD. PLAN M-24.60-04 (MATERIAL TYPE A)
- ⑪ SHARE LANE SYMBOL
- ⑫ HYDRANT MARKER
- ⑬ MATCH EXISTING
- ⑭ ADJUST MANHOLE PER CFW STD DETAIL 3-4
- ⑮ REPLACE EXISTING LID/FRAME WITH HEAVY DUTY ROUND SOLID CASTING.
- ⑯ ADJUST MONUMENT CASE AND COVER
- ⑰ TO BE ADJUSTED BY OTHER



ADDENDUM #2

BID SET

CITY OF Federal Way
Centered on Opportunity

33325 8th Avenue South
Federal Way, WA 98003-6325

(253) 835-2700
www.cityoffederalway.com

811
Know what's below.
Call 811 before you dig.

DRAFTED: D.MCINTOSH
DESIGNED: J.HUYNH
REVIEWED: C.MULLEN
APPROVED: D.WINKLER

DRAWING VERSION / REVISION LOG		
NO.	DATE	REVISION
01	6/2024	ADDENDUM #2

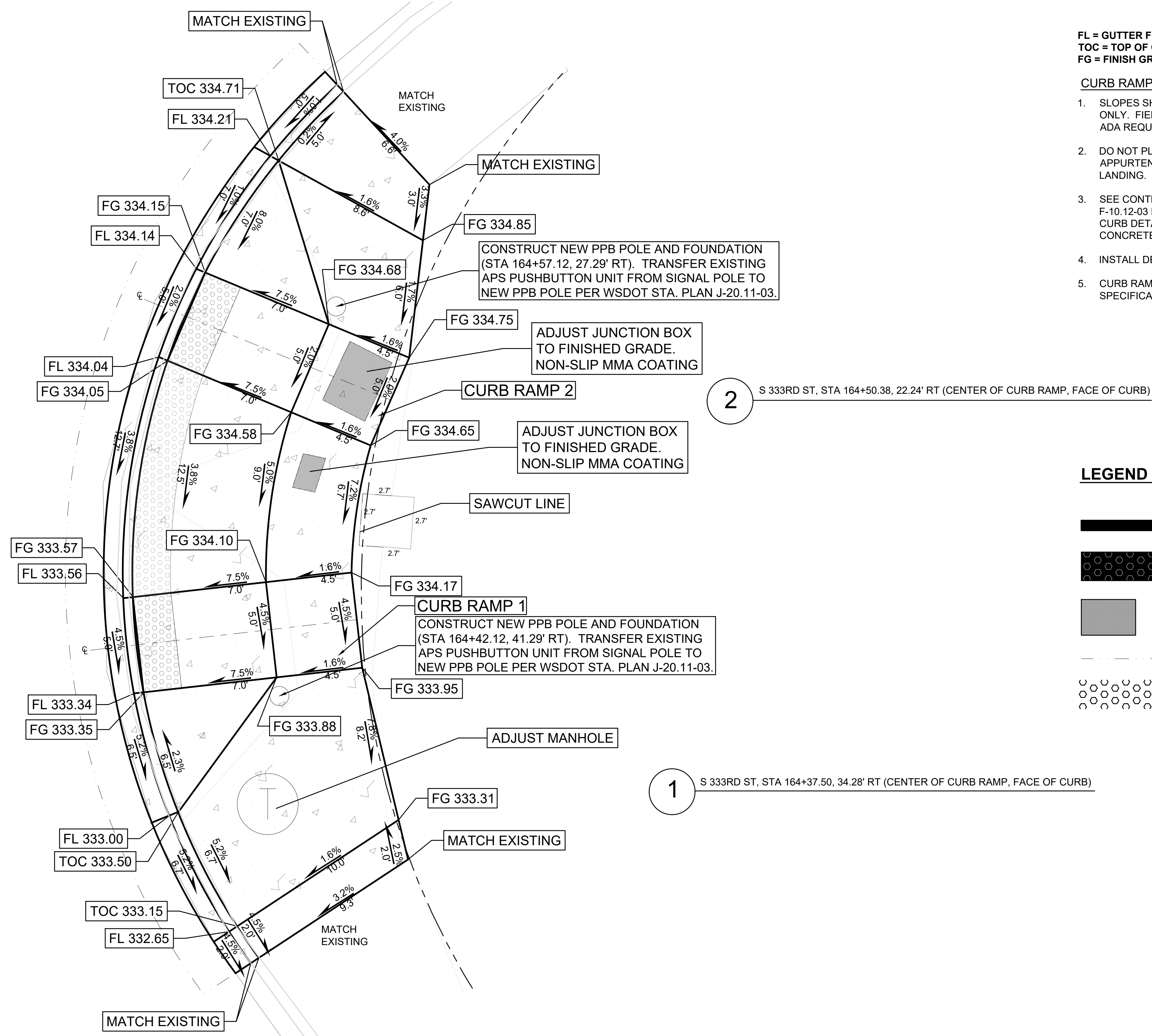
2024 ASPHALT OVERLAY PROJECT

ROADWAY AND CHANNELIZATION PLAN

8TH AVE S - STA: 189+00-192+27

CITY PROJECT #:
12524

SHT. **130**
OF **195**





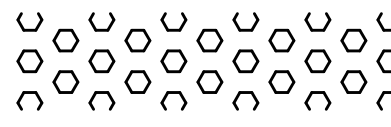


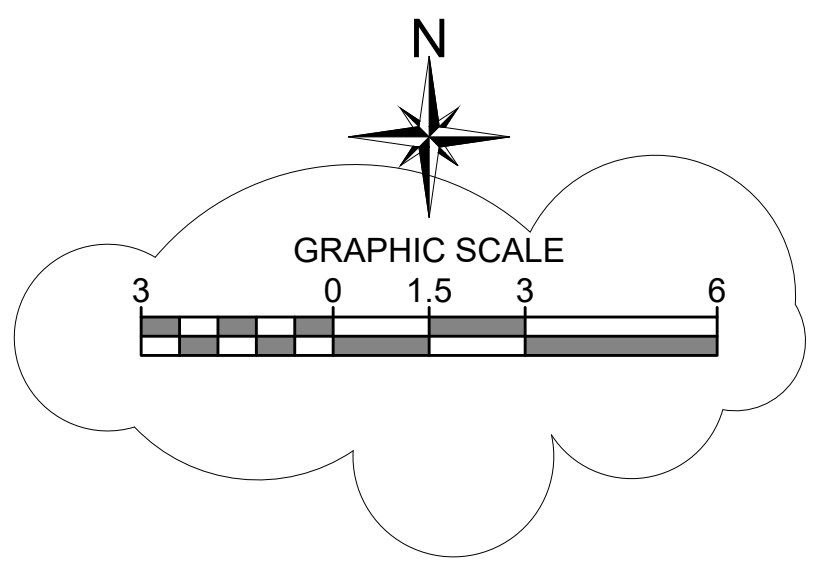
FL = GUTTER FLOW LINE
 TOC = TOP OF CURB
 FG = FINISH GRADE

CURB RAMP NOTES

1. SLOPES SHOWN IN PLAN VIEW, RAMP LAYOUT AND RAMP LENGTH FOR REFERENCE ONLY. FIELD VERIFY EXISTING CONDITIONS AND CONSTRUCT CURB RAMPS TO MEET ADA REQUIREMENTS.
2. DO NOT PLACE GRATINGS, JUNCTION BOXES, ACCESS COVERS, OR OTHER APPURTENANCES IN FRONT OF THE CURB RAMP OR ANY PART OF THE CURB RAMP OR LANDING.
3. SEE CONTRACT PLANS FOR THE CURB DESIGN SPECIFIED. SEE WSDOT STD PLAN F-10.12-03 FOR DEPRESSED CURB SECTION AND CEMENT CONCRETE PEDESTRIAN CURB DETAILS. SEE CFW STD DET 3-4 FOR CURB AND GUTTER AND CEMENT CONCRETE BARRIER CURB DETAILS.
4. INSTALL DETECTABLE WARNING SURFACE PER WSDOT STD PLAN F-45.10-02.
5. CURB RAMP, LANDING, AND FLARES SHALL RECEIVE BROOM FINISH. SEE STANDARD SPECIFICATIONS 8-14.

LEGEND

-  CEMENT CONC. PEDESTRIAN CURB
-  BLACK TRUNCATED DOME DETECTABLE WARNING SURFACE
-  NON-SLIP MMA COATING
-  SAWCUT LINE
-  YELLOW TRUNCATED DOME DETECTABLE WARNING SURFACE



ADDENDUM #2

BID SET

CITY OF Federal Way
 Centered on Opportunity
 33325 8th Avenue South
 Federal Way, WA 98003-6325
 (253) 835-2700
 www.cityoffederalway.com

811
 Know what's below.
 Call 811 before you dig.

DRAFTED: D.MCINTOSH
 DESIGNED: J.HUYNH
 REVIEWED: C.MULLEN
 APPROVED: D.WINKLER

DRAWING VERSION / REVISION LOG		
NO.	DATE	REVISION
01	6/2024	ADDENDUM #2

2024 ASPHALT OVERLAY PROJECT

CURB RAMPS
 S 333RD ST - CURB RAMPS 1 & 2

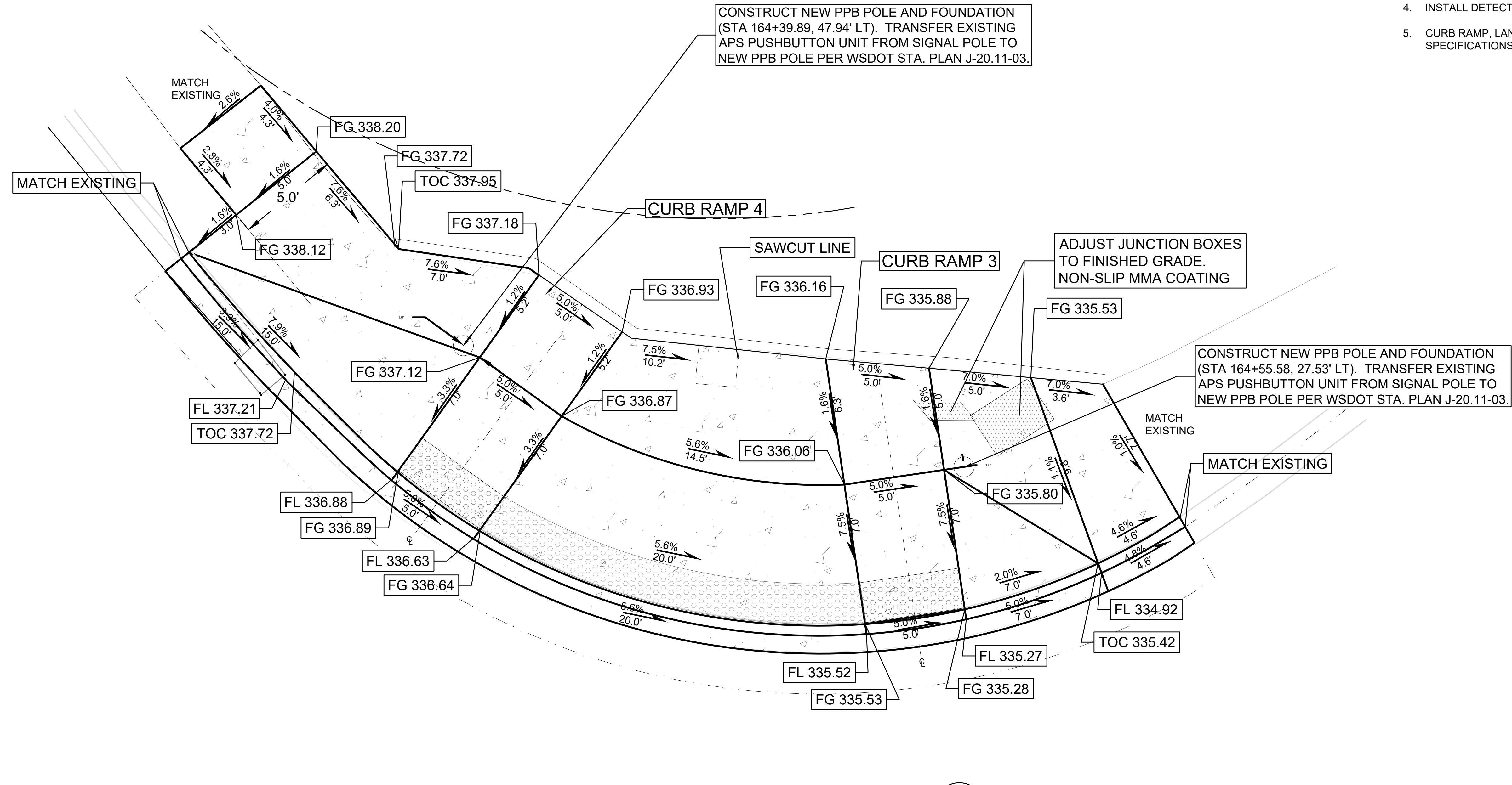
CITY PROJECT #:
 12524
 SHT. 131
 OF 195

FL = GUTTER FLOW LINE
 TOC = TOP OF CURB
 FG = FINISH GRADE


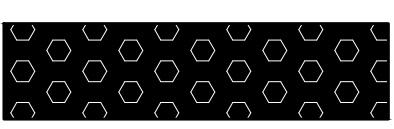
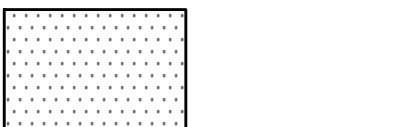
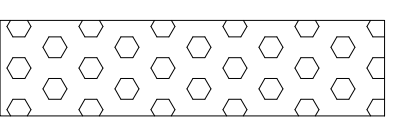

CURB RAMP NOTES

1. SLOPES SHOWN IN PLAN VIEW, RAMP LAYOUT AND RAMP LENGTH FOR REFERENCE ONLY. FIELD VERIFY EXISTING CONDITIONS AND CONSTRUCT CURB RAMPS TO MEET ADA REQUIREMENTS.
2. DO NOT PLACE GRATINGS, JUNCTION BOXES, ACCESS COVERS, OR OTHER APPURTENANCES IN FRONT OF THE CURB RAMP OR ANY PART OF THE CURB RAMP OR LANDING.
3. SEE CONTRACT PLANS FOR THE CURB DESIGN SPECIFIED. SEE WSDOT STD PLAN F-10.12-03 FOR DEPRESSED CURB SECTION AND CEMENT CONCRETE PEDESTRIAN CURB DETAILS. SEE CFW STD DET 3-4 FOR CURB AND GUTTER AND CEMENT CONCRETE BARRIER CURB DETAILS.
4. INSTALL DETECTABLE WARNING SURFACE PER WSDOT STD PLAN F-45.10-02.
5. CURB RAMP, LANDING, AND FLARES SHALL RECEIVE BROOM FINISH. SEE STANDARD SPECIFICATIONS 8-14.

4 S 333RD ST, STA 164+33.53, 42.37' LT (CENTER OF CURB RAMP, FACE OF CURB)



LEGEND

-  CEMENT CONC. PEDESTRIAN CURB
-  BLACK TRUNCATED DOME DETECTABLE WARNING SURFACE
-  NON-SLIP MMA COATING
-  YELLOW TRUNCATED DOME DETECTABLE WARNING SURFACE
-  SAWCUT LINE

3 S 333RD ST, STA 164+48.74, 22.81' LT (CENTER OF CURB RAMP, FACE OF CURB)


ADDENDUM #2

BID SET

CITY OF Federal Way
 Centered on Opportunity
 33325 8th Avenue South
 Federal Way, WA 98003-6325
 (253) 835-2700
 www.cityoffederalway.com

811
 Know what's below.
 Call 811 before you dig.

DRAFTED: D.MCINTOSH
 DESIGNED: J.HUYNH
 REVIEWED: C.MULLEN
 APPROVED: D.WINKLER

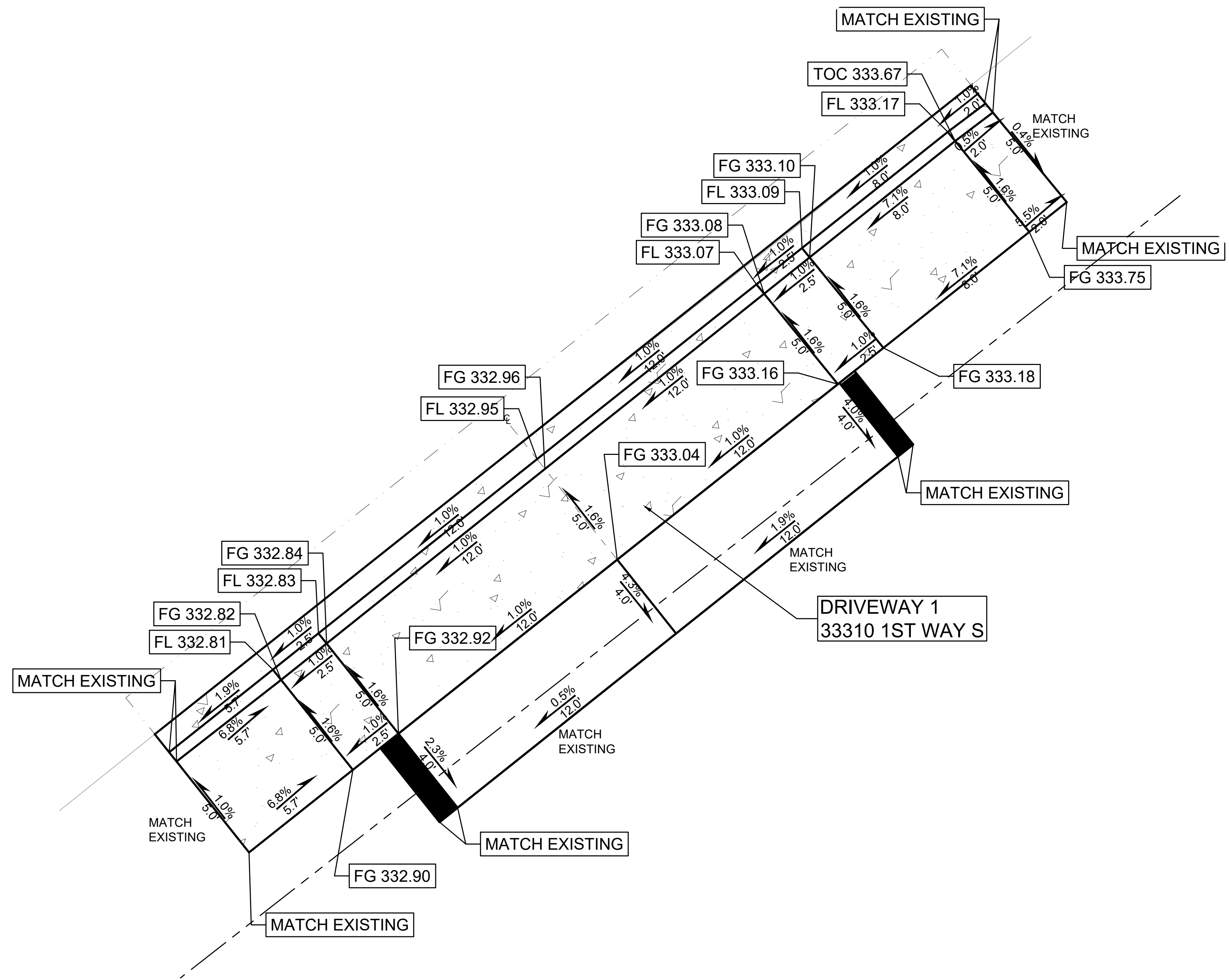


DRAWING VERSION / REVISION LOG		
NO.	DATE	REVISION
01	6/2024	ADDENDUM #2

2024 ASPHALT OVERLAY PROJECT

CURB RAMPS
S 333RD ST - CURB RAMPS 3 & 4

CITY PROJECT #:
 12524
 SHT. 132
 OF 195





FL = GUTTER FLOW LINE
 TOC = TOP OF CURB
 FG = FINISH GRADE

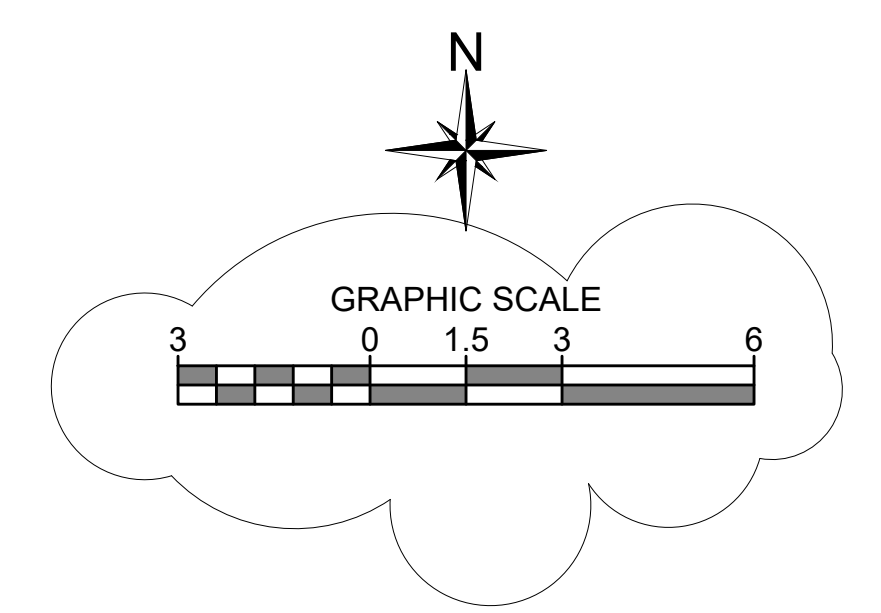
CURB RAMP NOTES

1. SLOPES SHOWN IN PLAN VIEW, RAMP LAYOUT AND RAMP LENGTH FOR REFERENCE ONLY. FIELD VERIFY EXISTING CONDITIONS AND CONSTRUCT CURB RAMPS TO MEET ADA REQUIREMENTS.
2. DO NOT PLACE GRATINGS, JUNCTION BOXES, ACCESS COVERS, OR OTHER APPURTENANCES IN FRONT OF THE CURB RAMP OR ANY PART OF THE CURB RAMP OR LANDING.
3. SEE CONTRACT PLANS FOR THE CURB DESIGN SPECIFIED. SEE WSDOT STD PLAN F-10.12-03 FOR DEPRESSED CURB SECTION AND CEMENT CONCRETE PEDESTRIAN CURB DETAILS. SEE CFW STD DET 3-4 FOR CURB AND GUTTER AND CEMENT CONCRETE BARRIER CURB DETAILS.
4. INSTALL DETECTABLE WARNING SURFACE PER WSDOT STD PLAN F-45.10-02.
5. CURB RAMP, LANDING, AND FLARES SHALL RECEIVE BROOM FINISH. SEE STANDARD SPECIFICATIONS 8-14.

LEGEND

-  CEMENT CONC. EXTRUDED CURB
-  SAWCUT LINE

DW1 S 333RD ST, STA 166+57.14, 17.86' RT (CENTER OF DRIVEWAY, FACE OF CURB)




ADDENDUM #2

BID SET

CITY OF Federal Way
 Centered on Opportunity
 33325 8th Avenue South
 Federal Way, WA 98003-6325
 (253) 835-2700
 www.cityoffederalway.com

811
 Know what's below.
 Call 811 before you dig.

DRAFTED: D.MCINTOSH
 DESIGNED: J.HUYNH
 REVIEWED: C.MULLEN
 APPROVED: D.WINKLER



DRAWING VERSION / REVISION LOG		
NO.	DATE	REVISION
01	6/2024	ADDENDUM #2

2024 ASPHALT OVERLAY PROJECT

DRIVEWAY
S 333RD ST - DRIVEWAY 1

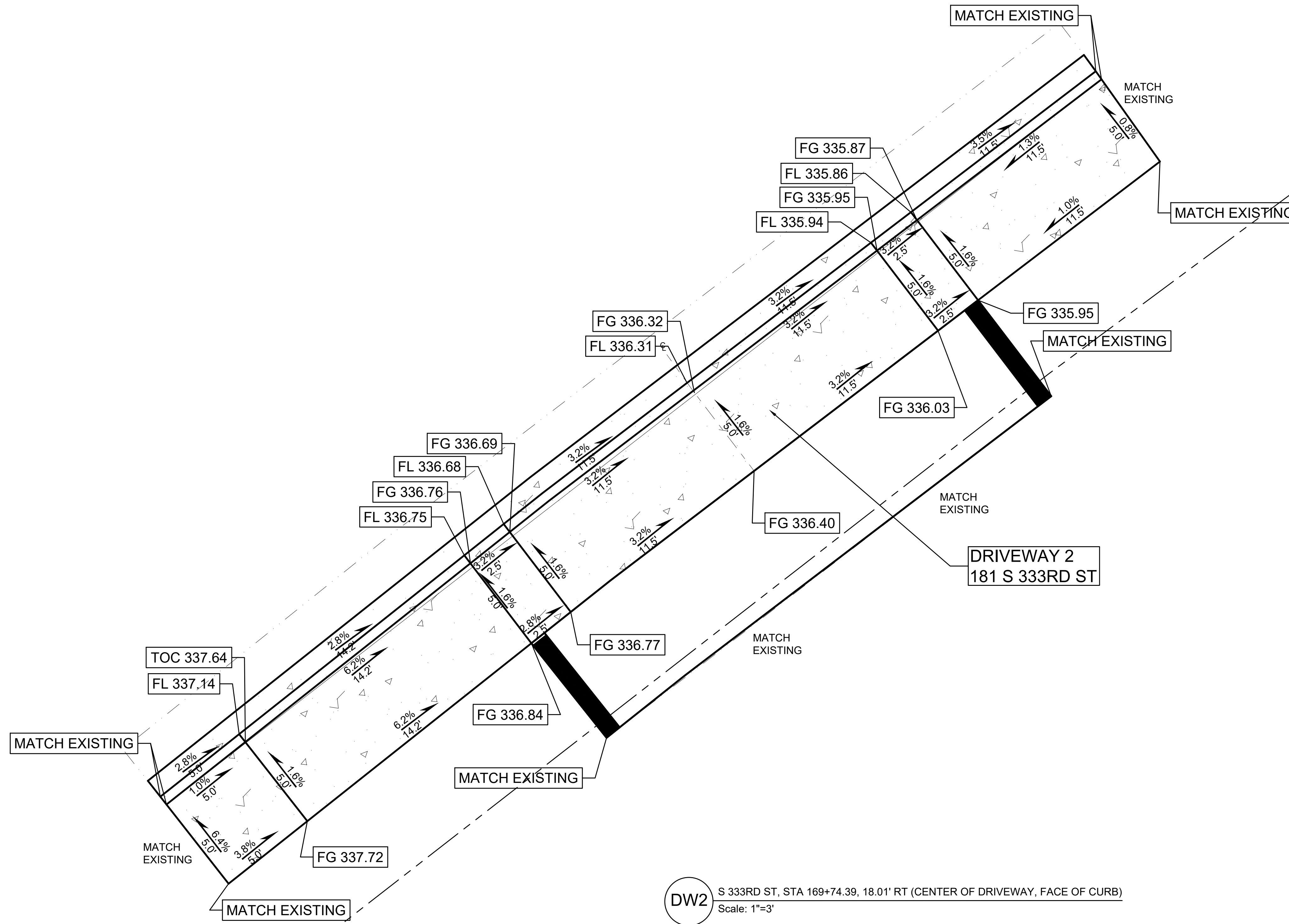
CITY PROJECT #:
 12524

SHT. 133
 OF 195

FL = GUTTER FLOW LINE
 TOC = TOP OF CURB
 FG = FINISH GRADE

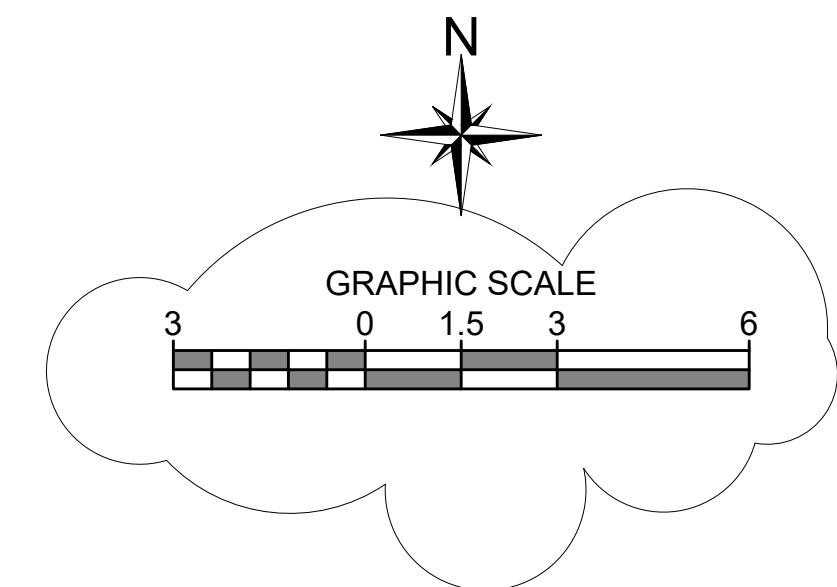
CURB RAMP NOTES

1. SLOPES SHOWN IN PLAN VIEW, RAMP LAYOUT AND RAMP LENGTH FOR REFERENCE ONLY. FIELD VERIFY EXISTING CONDITIONS AND CONSTRUCT CURB RAMPS TO MEET ADA REQUIREMENTS.
2. DO NOT PLACE GRATINGS, JUNCTION BOXES, ACCESS COVERS, OR OTHER APPURTENANCES IN FRONT OF THE CURB RAMP OR ANY PART OF THE CURB RAMP OR LANDING.
3. SEE CONTRACT PLANS FOR THE CURB DESIGN SPECIFIED. SEE WSDOT STD PLAN F-10.12-03 FOR DEPRESSED CURB SECTION AND CEMENT CONCRETE PEDESTRIAN CURB DETAILS. SEE CFW STD.DET 3-4 FOR CURB AND GUTTER AND CEMENT CONCRETE BARRIER CURB DETAILS.
4. INSTALL DETECTABLE WARNING SURFACE PER WSDOT STD PLAN F-45.10-02.
5. CURB RAMP, LANDING, AND FLARES SHALL RECEIVE BROOM FINISH. SEE STANDARD SPECIFICATIONS 8-14.



LEGEND

- CEMENT CONC. EXTRUDED CURB
- SAWCUT LINE



DW2 S 333RD ST, STA 169+74.39, 18.01' RT (CENTER OF DRIVEWAY, FACE OF CURB)
 Scale: 1"=3'

ADDENDUM #2

BID SET



33325 8th Avenue South
 Federal Way, WA 98003-6325

(253) 835-2700
 www.cityoffederalway.com



DRAFTED: D.MCINTOSH
 DESIGNED: J.HUYNH
 REVIEWED: C.MULLEN
 APPROVED: D.WINKLER



DRAWING VERSION / REVISION LOG

NO.	DATE	REVISION
01	6/2024	ADDENDUM #2

2024 ASPHALT OVERLAY PROJECT

**DRIVEWAY
 S 333RD ST - DRIVEWAY 2**

CITY PROJECT #:
 12524
 SHT. 134
 OF 195

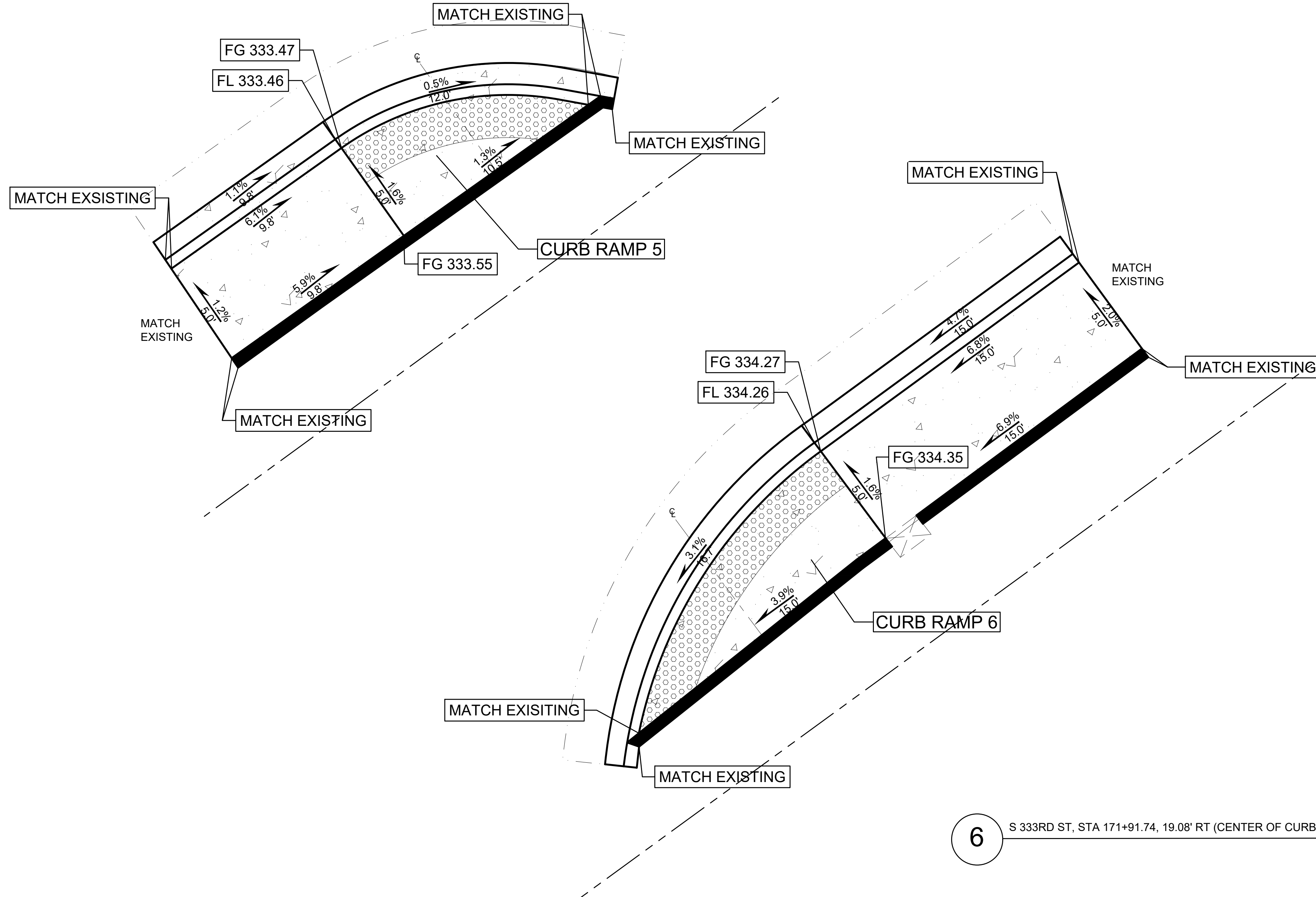
5

S 333RD ST, STA 171+05.39, 19.12' RT (CENTER OF CURB RAMP, FACE OF CURB)



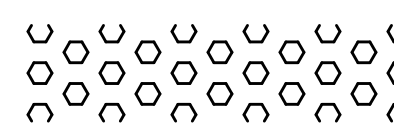
FL = GUTTER FLOW LINE
TOC = TOP OF CURB
FG = FINISH GRADE

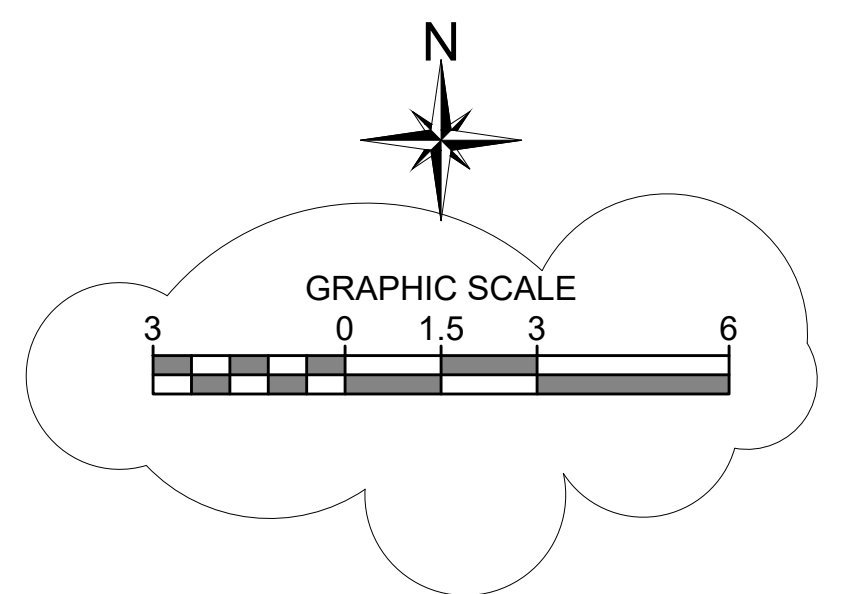
CURB RAMP NOTES

1. SLOPES SHOWN IN PLAN VIEW, RAMP LAYOUT AND RAMP LENGTH FOR REFERENCE ONLY. FIELD VERIFY EXISTING CONDITIONS AND CONSTRUCT CURB RAMPS TO MEET ADA REQUIREMENTS.
2. DO NOT PLACE GRATINGS, JUNCTION BOXES, ACCESS COVERS, OR OTHER APPURTENANCES IN FRONT OF THE CURB RAMP OR ANY PART OF THE CURB RAMP OR LANDING.
3. SEE CONTRACT PLANS FOR THE CURB DESIGN SPECIFIED. SEE WSDOT STD PLAN F-10.12-03 FOR DEPRESSED CURB SECTION AND CEMENT CONCRETE PEDESTRIAN CURB DETAILS. SEE CFW STD DET 3-4 FOR CURB AND GUTTER AND CEMENT CONCRETE BARRIER CURB DETAILS.
4. INSTALL DETECTABLE WARNING SURFACE PER WSDOT STD PLAN F-45.10-02.
5. CURB RAMP, LANDING, AND FLARES SHALL RECEIVE BROOM FINISH. SEE STANDARD SPECIFICATIONS 8-14.



LEGEND

-  CEMENT CONC. PEDESTRIAN CURB
-  SAWCUT LINE
-  YELLOW TRUNCATED DOME DETECTABLE WARNING SURFACE



6

S 333RD ST, STA 171+91.74, 19.08' RT (CENTER OF CURB RAMP, FACE OF CURB)

ADDENDUM #2

BID SET

CITY OF Federal Way
Centered on Opportunity

33325 8th Avenue South
Federal Way, WA 98003-6325

(253) 835-2700
www.cityoffederalway.com

811
Know what's below.
Call 811 before you dig.

DRAFTED: D.MCINTOSH
DESIGNED: J.HUYNH
REVIEWED: C.MULLEN
APPROVED: D.WINKLER

DRAWING VERSION / REVISION LOG		
NO.	DATE	REVISION
01	6/2024	ADDENDUM #2



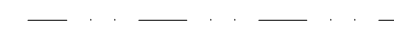
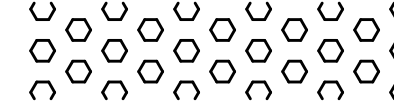
2024 ASPHALT OVERLAY PROJECT

CURB RAMPS
S 333RD ST - CURB RAMPS 5 & 6

CITY PROJECT #:
12524

SHT. 135
OF 195

LEGEND

-  CEMENT CONC. PEDESTRIAN CURB
-  CEMENT CONC. EXTRUDED CURB
-  SAWCUT LINE
-  YELLOW TRUNCATED DOME
DETECTABLE WARNING SURFACE

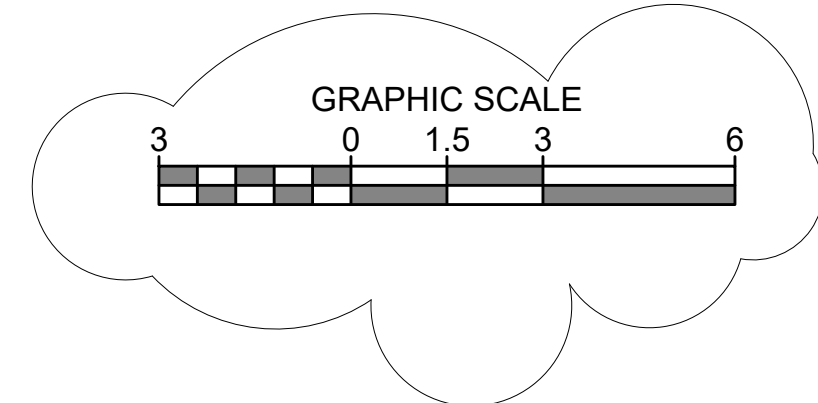
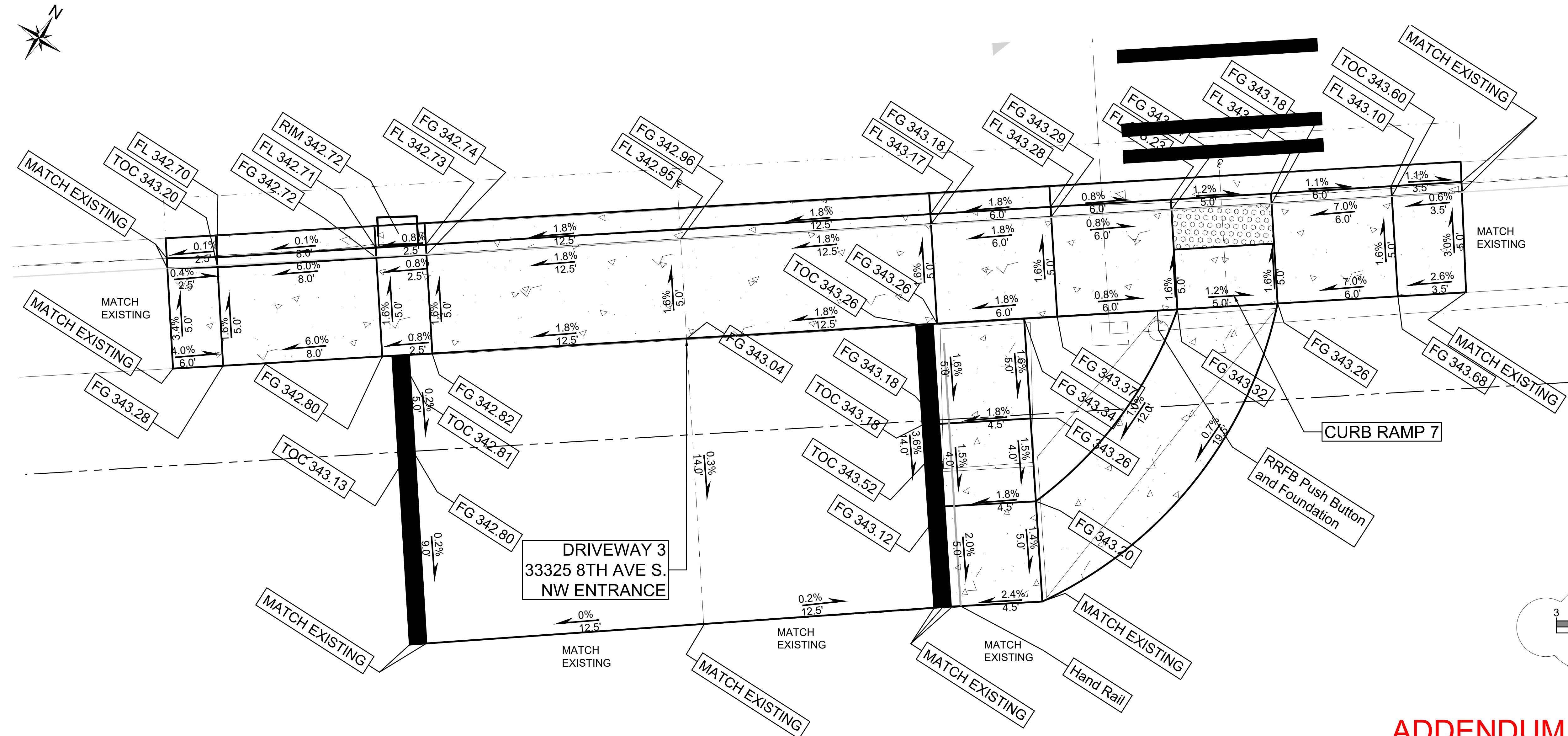
FL = GUTTER FLOW LINE
TOC = TOP OF CURB
FG = FINISH GRADE

CURB RAMP NOTES

1. SLOPES SHOWN IN PLAN VIEW, RAMP LAYOUT AND RAMP LENGTH FOR REFERENCE ONLY. FIELD VERIFY EXISTING CONDITIONS AND CONSTRUCT CURB RAMPS TO MEET ADA REQUIREMENTS.
2. DO NOT PLACE GRATINGS, JUNCTION BOXES, ACCESS COVERS, OR OTHER APPURTENANCES IN FRONT OF THE CURB RAMP OR ANY PART OF THE CURB RAMP OR LANDING.
3. SEE CONTRACT PLANS FOR THE CURB DESIGN SPECIFIED. SEE WSDOT STD PLAN F-10.12-03 FOR DEPRESSED CURB SECTION AND CEMENT CONCRETE PEDESTRIAN CURB DETAILS. SEE CFW STD DET 3-4 FOR CURB AND GUTTER AND CEMENT CONCRETE BARRIER CURB DETAILS.
4. INSTALL DETECTABLE WARNING SURFACE PER WSDOT STD PLAN F-45.10-02.
5. CURB RAMP, LANDING, AND FLARES SHALL RECEIVE BROOM FINISH. SEE STANDARD SPECIFICATIONS 8-14.

DW3 S 333RD ST, STA 175+15.05, 18.0' RT (CENTER OF DRIVEWAY, FACE OF CURB)

7 S 333RD ST, STA 175+42.05, 17.9' LT (CENTER OF CURB RAMP, FACE OF CURB)



ADDENDUM #2

BID SET



33325 8th Avenue South
Federal Way, WA 98003-6325
(253) 835-2700
www.cityoffederalway.com



DRAFTED: D.MCINTOSH
DESIGNED: J.HUYNH
REVIEWED: C.MULLEN
APPROVED: D.WINKLER



DRAWING VERSION / REVISION LOG

NO.	DATE	REVISION
01	6/2024	ADDENDUM #2

2024 ASPHALT OVERLAY PROJECT

**CURB RAMP AND DRIVEWAY
S 333RD ST - CURB RAMP 7 AND DRIVEWAY 3**

CITY PROJECT #:
12524
SHT. 136
OF 195

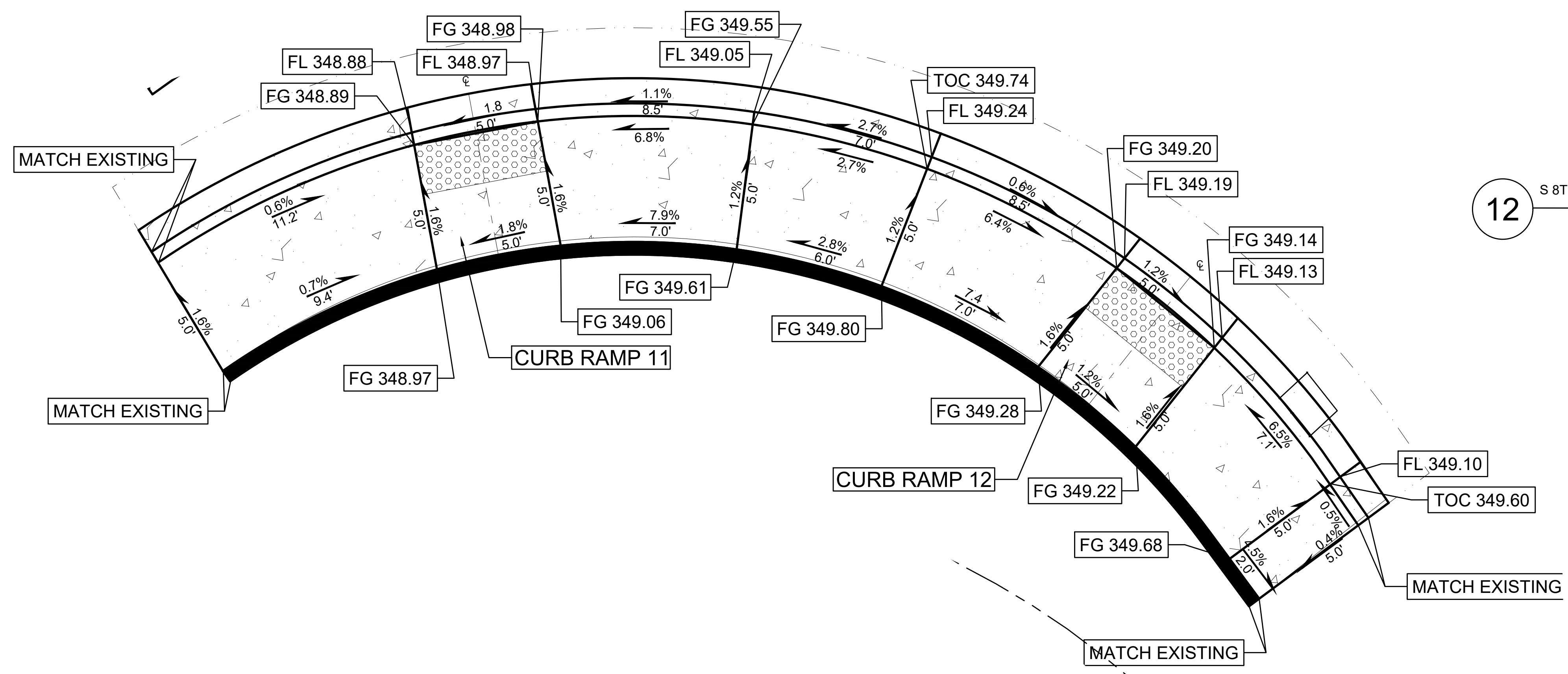
FL = GUTTER FLOW LINE
 TOC = TOP OF CURB
 FG = FINISH GRADE

CURB RAMP NOTES

1. SLOPES SHOWN IN PLAN VIEW, RAMP LAYOUT AND RAMP LENGTH FOR REFERENCE ONLY. FIELD VERIFY EXISTING CONDITIONS AND CONSTRUCT CURB RAMPS TO MEET ADA REQUIREMENTS.
2. DO NOT PLACE GRATINGS, JUNCTION BOXES, ACCESS COVERS, OR OTHER APPURTENANCES IN FRONT OF THE CURB RAMP OR ANY PART OF THE CURB RAMP OR LANDING.
3. SEE CONTRACT PLANS FOR THE CURB DESIGN SPECIFIED. SEE WSDOT STD PLAN F-10.12-03 FOR DEPRESSED CURB SECTION AND CEMENT CONCRETE PEDESTRIAN CURB DETAILS. SEE CFW STD DET 3-4 FOR CURB AND GUTTER AND CEMENT CONCRETE BARRIER CURB DETAILS.
4. INSTALL DETECTABLE WARNING SURFACE PER WSDOT STD PLAN F-45.10-02.
5. CURB RAMP, LANDING, AND FLARES SHALL RECEIVE BROOM FINISH. SEE STANDARD SPECIFICATIONS 8-14.

11 S 333RD ST, STA 179+64.09, 21.84' R (CENTER OF CURB RAMP, FACE OF CURB)

12 S 8TH AVE S, STA 187+43.53, 20.07' L (CENTER OF CURB RAMP, FACE OF CURB)



LEGEND

- CEMENT CONC. PEDESTRIAN CURB
- SAWCUT LINE
- YELLOW TRUNCATED DOME DETECTABLE WARNING SURFACE

N

GRAPHIC SCALE

ADDENDUM #2

BID SET

CITY OF Federal Way
 Centered on Opportunity

33325 8th Avenue South
 Federal Way, WA 98003-6325

(253) 835-2700
 www.cityoffederalway.com

811
 Know what's below.
 Call 811 before you dig.

DRAFTED: D.MCINTOSH
 DESIGNED: J.HUYNH
 REVIEWED: C.MULLEN
 APPROVED: D.WINKLER

CHRISTINE J. MULLEN
 REGISTERED PROFESSIONAL ENGINEER
 05-jun-2024

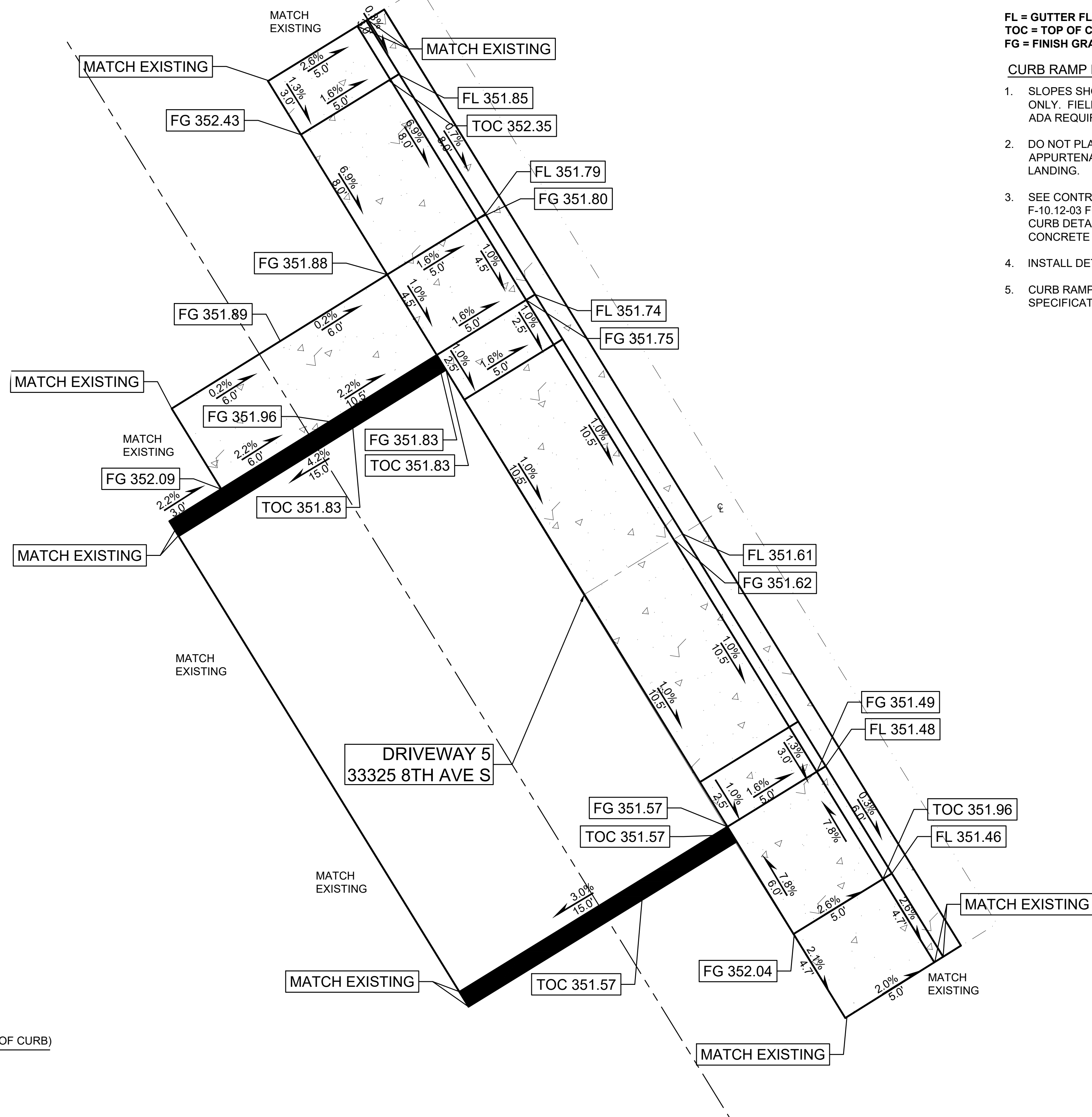
DRAWING VERSION / REVISION LOG		
NO.	DATE	REVISION
01	6/2024	ADDENDUM #2

2024 ASPHALT OVERLAY PROJECT

CURB RAMPS
 S 333RD ST - CURB RAMPS 11 & 12

CITY PROJECT #:
 12524

SHT. 139
 OF 195



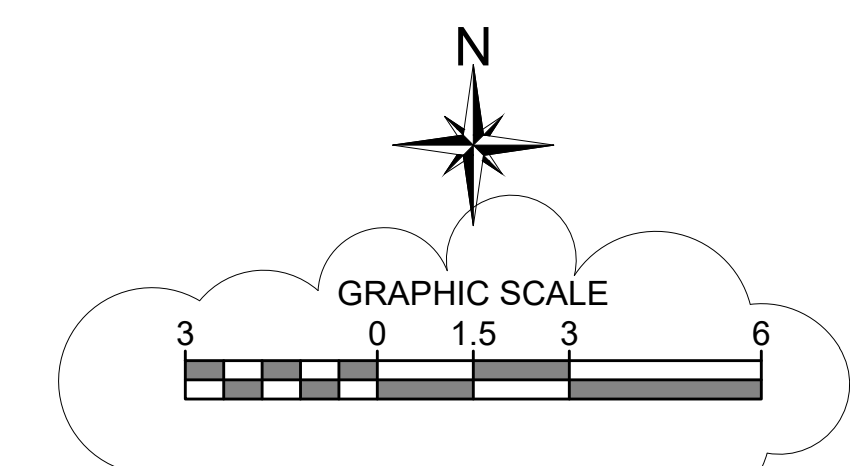
FL = GUTTER FLOW LINE
 TOC = TOP OF CURB
 FG = FINISH GRADE

CURB RAMP NOTES

1. SLOPES SHOWN IN PLAN VIEW, RAMP LAYOUT AND RAMP LENGTH FOR REFERENCE ONLY. FIELD VERIFY EXISTING CONDITIONS AND CONSTRUCT CURB RAMP TO MEET ADA REQUIREMENTS.
2. DO NOT PLACE GRATINGS, JUNCTION BOXES, ACCESS COVERS, OR OTHER APPURTENANCES IN FRONT OF THE CURB RAMP OR ANY PART OF THE CURB RAMP OR LANDING.
3. SEE CONTRACT PLANS FOR THE CURB DESIGN SPECIFIED. SEE WSDOT STD PLAN F-10.12-03 FOR DEPRESSED CURB SECTION AND CEMENT CONCRETE PEDESTRIAN CURB DETAILS. SEE CFW STD.DET 3-4 FOR CURB AND GUTTER AND CEMENT CONCRETE BARRIER CURB DETAILS.
4. INSTALL DETECTABLE WARNING SURFACE PER WSDOT STD PLAN F-45.10-02.
5. CURB RAMP, LANDING, AND FLARES SHALL RECEIVE BROOM FINISH. SEE STANDARD SPECIFICATIONS 8-14.

LEGEND

- CEMENT CONCRETE EXTRUDED CURB
- SAWCUT LINE




DW5 8TH AVE S, STA 190+30.30, 18.44' RT (CENTER OF DRIVEWAY, FACE OF CURB)

ADDENDUM #2 BID SET

CITY OF Federal Way
 Centered on Opportunity
 33325 8th Avenue South
 Federal Way, WA 98003-6325
 (253) 835-2700
 www.cityoffederalway.com

811
 Know what's below.
 Call 811 before you dig.

DRAFTED: D.MCINTOSH
 DESIGNED: J.HUYNH
 REVIEWED: C.MULLEN
 APPROVED: D.WINKLER

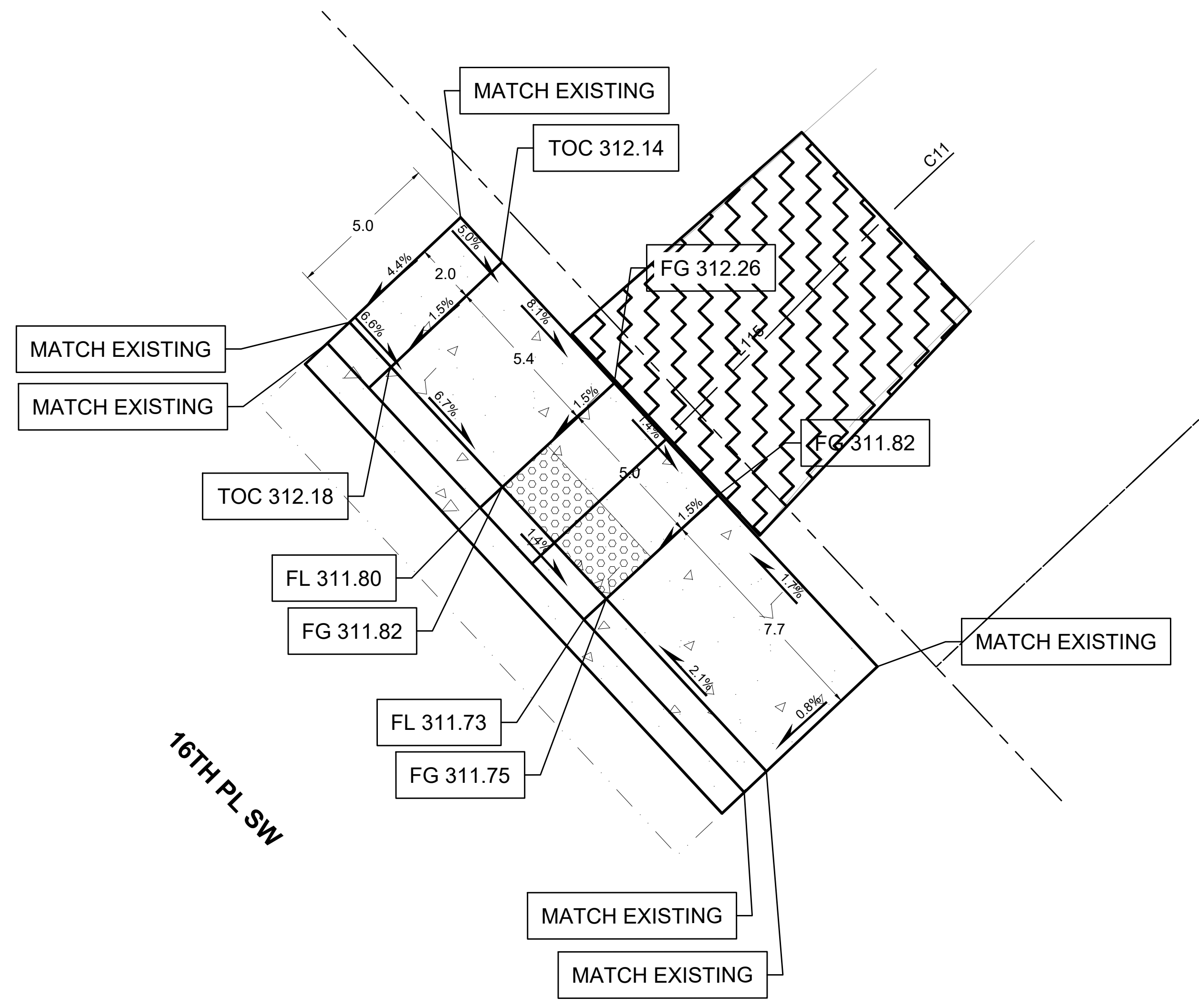


DRAWING VERSION / REVISION LOG		
NO.	DATE	REVISION
01	6/2024	ADDENDUM #2


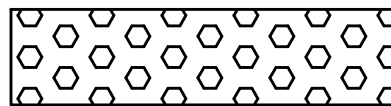
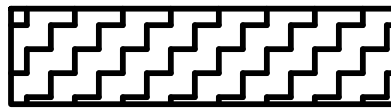
2024 ASPHALT OVERLAY PROJECT

DRIVEWAY
S 333RD ST - DRIVEWAY 5

CITY PROJECT #:
 12524
 SH. 141
 OF 195



LEGEND

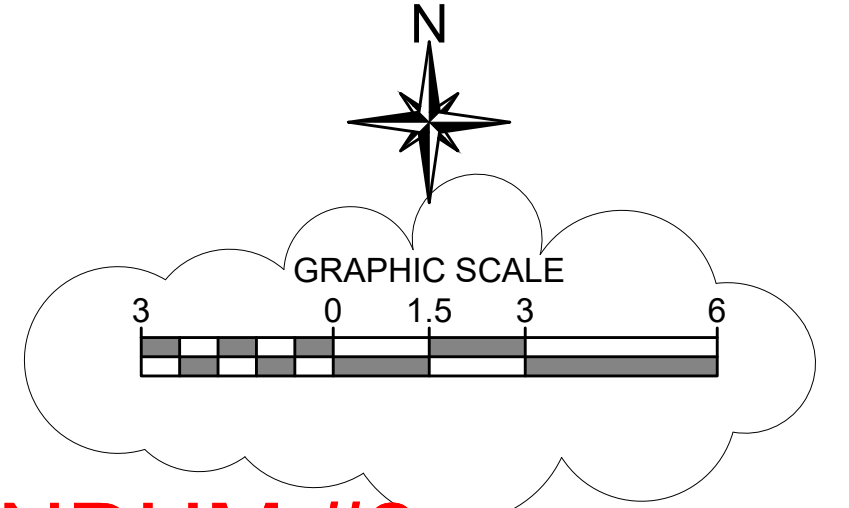
-  CEMENT CONCRETE PEDESTRIAN CURB
-  YELLOW TRUNCATED DOME DETECTABLE WARNING SURFACE
-  PLANING BITUMINOUS PAVEMENT

FL = GUTTER FLOW LINE
 TOC = TOP OF CURB
 FG = FINISH GRADE

CURB RAMP NOTES

1. SLOPES SHOWN IN PLAN VIEW, RAMP LAYOUT AND RAMP LENGTH FOR REFERENCE ONLY. FIELD VERIFY EXISTING CONDITIONS AND CONSTRUCT CURB RAMPS TO MEET ADA REQUIREMENTS.
2. DO NOT PLACE GRATINGS, JUNCTION BOXES, ACCESS COVERS, OR OTHER APPURTENANCES IN FRONT OF THE CURB RAMP OR ANY PART OF THE CURB RAMP OR LANDING.
3. SEE CONTRACT PLANS FOR THE CURB DESIGN SPECIFIED. SEE WSDOT STD PLAN F-10.12-03 FOR DEPRESSED CURB SECTION AND CEMENT CONCRETE PEDESTRIAN CURB DETAILS. SEE CFW STD DET 3-4 FOR CURB AND GUTTER AND CEMENT CONCRETE BARRIER CURB DETAILS.
4. INSTALL DETECTABLE WARNING SURFACE PER WSDOT STD PLAN F-45.10-02.
5. CURB RAMP, LANDING, AND FLARES SHALL RECEIVE BROOM FINISH. SEE STANDARD SPECIFICATIONS 8-14.

1 ALDERBROOK PATH, 16TH PL SW



ADDENDUM #2

BID SET

CITY OF Federal Way
 Centered on Opportunity
 33325 8th Avenue South
 Federal Way, WA 98003-6325
 (253) 835-2700
 www.cityoffederalway.com

811
 Know what's below.
 Call 811 before you dig.

DRAFTED: D.MCINTOSH
 DESIGNED: J.HUYNH
 REVIEWED: C.MULLEN
 APPROVED: D.WINKLER

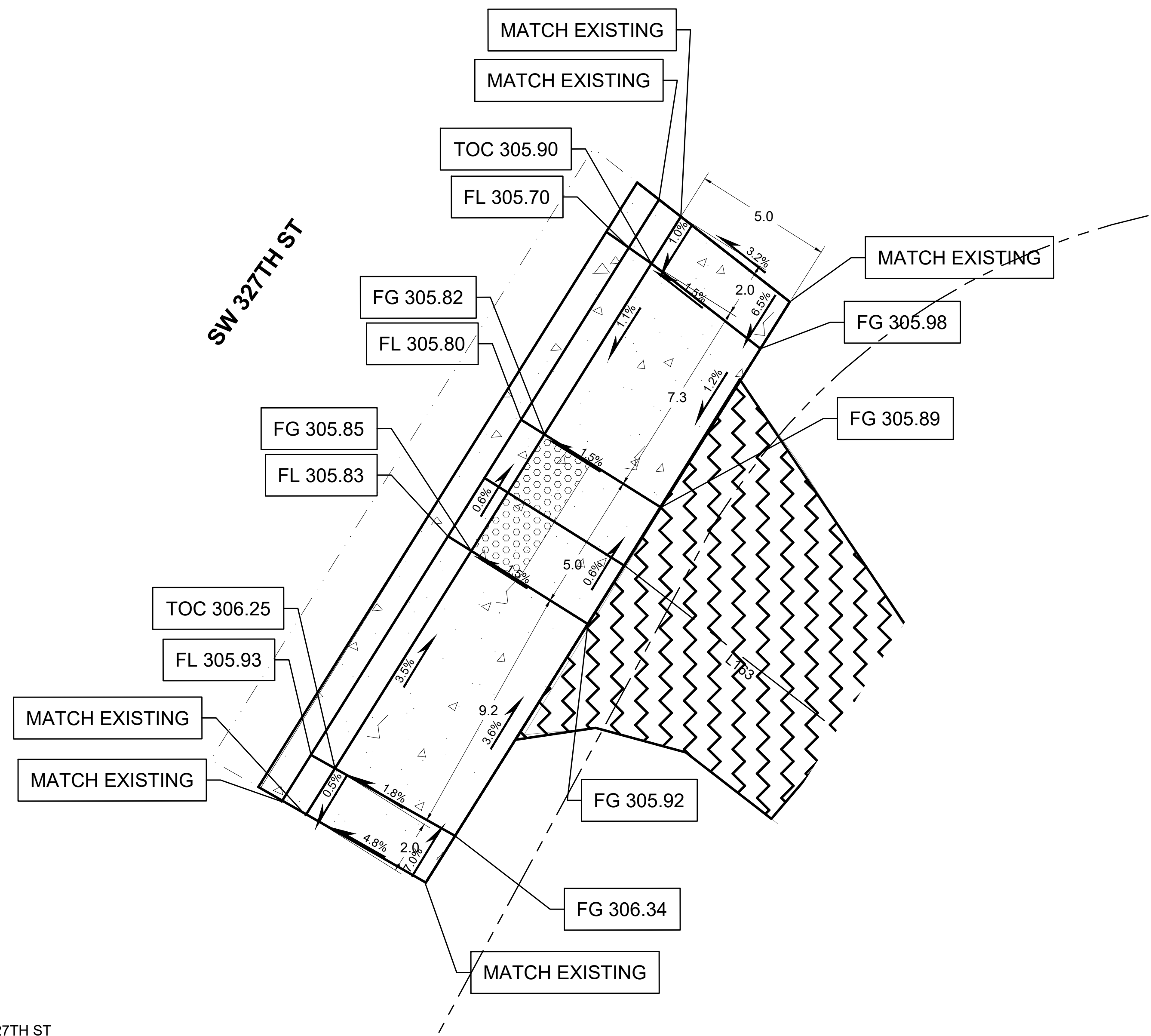


DRAWING VERSION / REVISION LOG		
NO.	DATE	REVISION
01	6/2024	ADDENDUM #2


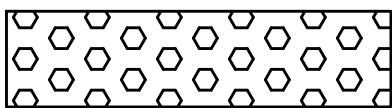

2024 ASPHALT OVERLAY PROJECT

CURB RAMPS
ALDERBROOK PATH - CURB RAMP 1

CITY PROJECT #: 12524
 SH. 147
 OF 195



LEGEND

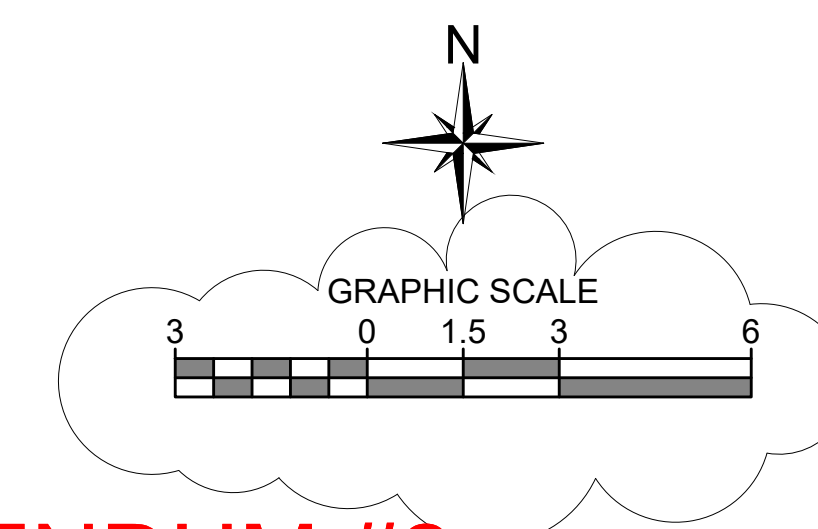
-  CEMENT CONCRETE PEDESTRIAN CURB
-  YELLOW TRUNCATED DOME DETECTABLE WARNING SURFACE
-  PLANING BITUMINOUS PAVEMENT

FL = GUTTER FLOW LINE
 TOC = TOP OF CURB
 FG = FINISH GRADE

CURB RAMP NOTES

1. SLOPES SHOWN IN PLAN VIEW, RAMP LAYOUT AND RAMP LENGTH FOR REFERENCE ONLY. FIELD VERIFY EXISTING CONDITIONS AND CONSTRUCT CURB RAMPS TO MEET ADA REQUIREMENTS.
2. DO NOT PLACE GRATINGS, JUNCTION BOXES, ACCESS COVERS, OR OTHER APPURTENANCES IN FRONT OF THE CURB RAMP OR ANY PART OF THE CURB RAMP OR LANDING.
3. SEE CONTRACT PLANS FOR THE CURB DESIGN SPECIFIED. SEE WSDOT STD PLAN F-10.12-03 FOR DEPRESSED CURB SECTION AND CEMENT CONCRETE PEDESTRIAN CURB DETAILS. SEE CFW STD DET 3-4 FOR CURB AND GUTTER AND CEMENT CONCRETE BARRIER CURB DETAILS.
4. INSTALL DETECTABLE WARNING SURFACE PER WSDOT STD PLAN F-45.10-02.
5. CURB RAMP, LANDING, AND FLARES SHALL RECEIVE BROOM FINISH. SEE STANDARD SPECIFICATIONS 8-14.

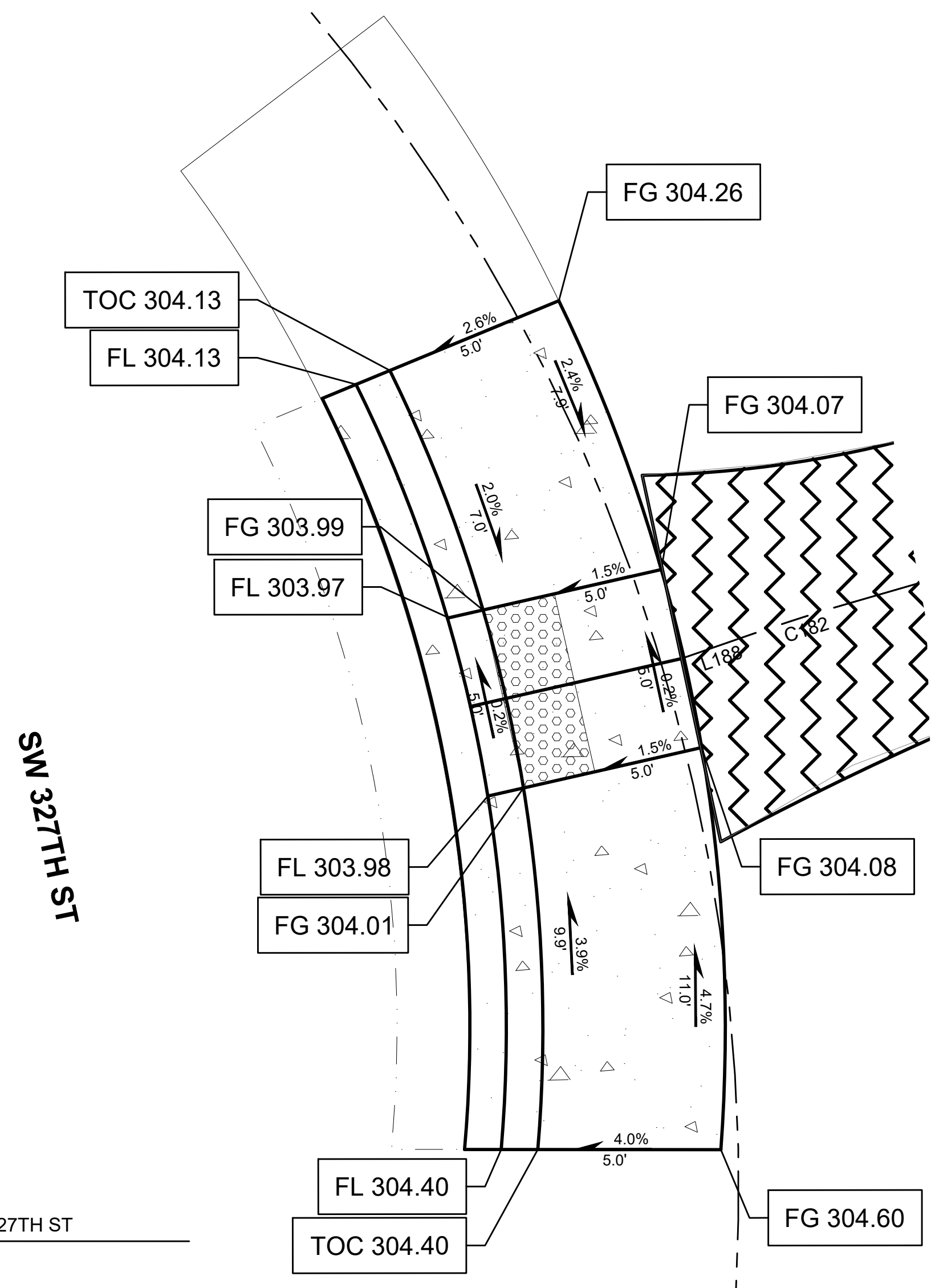
3 ALDERBROOK PATH , SW 327TH ST



ADDENDUM #2


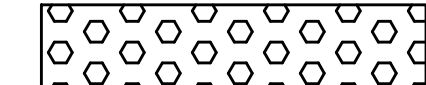

BID SET

DRAWING VERSION / REVISION LOG		
NO.	DATE	REVISION
01	6/2024	ADDENDUM #2



4 ALDERBROOK PATH , SW 327TH ST

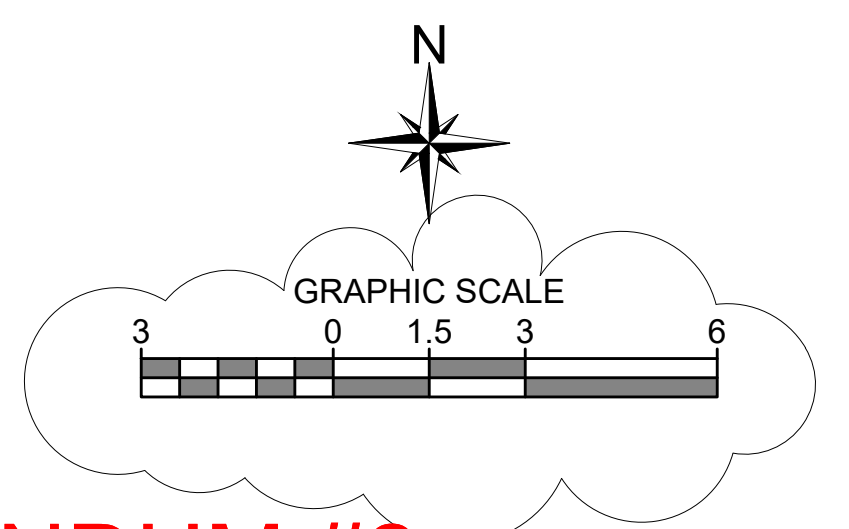
LEGEND

-  CEMENT CONCRETE PEDESTRIAN CURB
-  YELLOW TRUNCATED DOME DETECTABLE WARNING SURFACE
-  PLANING BITUMINOUS PAVEMENT

FL = GUTTER FLOW LINE
 TOC = TOP OF CURB
 FG = FINISH GRADE

CURB RAMP NOTES

1. SLOPES SHOWN IN PLAN VIEW, RAMP LAYOUT AND RAMP LENGTH FOR REFERENCE ONLY. FIELD VERIFY EXISTING CONDITIONS AND CONSTRUCT CURB RAMPS TO MEET ADA REQUIREMENTS.
2. DO NOT PLACE GRATINGS, JUNCTION BOXES, ACCESS COVERS, OR OTHER APPURTENANCES IN FRONT OF THE CURB RAMP OR ANY PART OF THE CURB RAMP OR LANDING.
3. SEE CONTRACT PLANS FOR THE CURB DESIGN SPECIFIED. SEE WSDOT STD PLAN F-10.12-03 FOR DEPRESSED CURB SECTION AND CEMENT CONCRETE PEDESTRIAN CURB DETAILS. SEE CFW STD DET 3-4 FOR CURB AND GUTTER AND CEMENT CONCRETE BARRIER CURB DETAILS.
4. INSTALL DETECTABLE WARNING SURFACE PER WSDOT STD PLAN F-45.10-02.
5. CURB RAMP, LANDING, AND FLARES SHALL RECEIVE BROOM FINISH. SEE STANDARD SPECIFICATIONS 8-14.



ADDENDUM #2 BID SET

CITY OF Federal Way
 Centered on Opportunity
 33325 8th Avenue South
 Federal Way, WA 98003-6325
 (253) 835-2700
 www.cityoffederalway.com

811
 Know what's below.
 Call 811 before you dig.

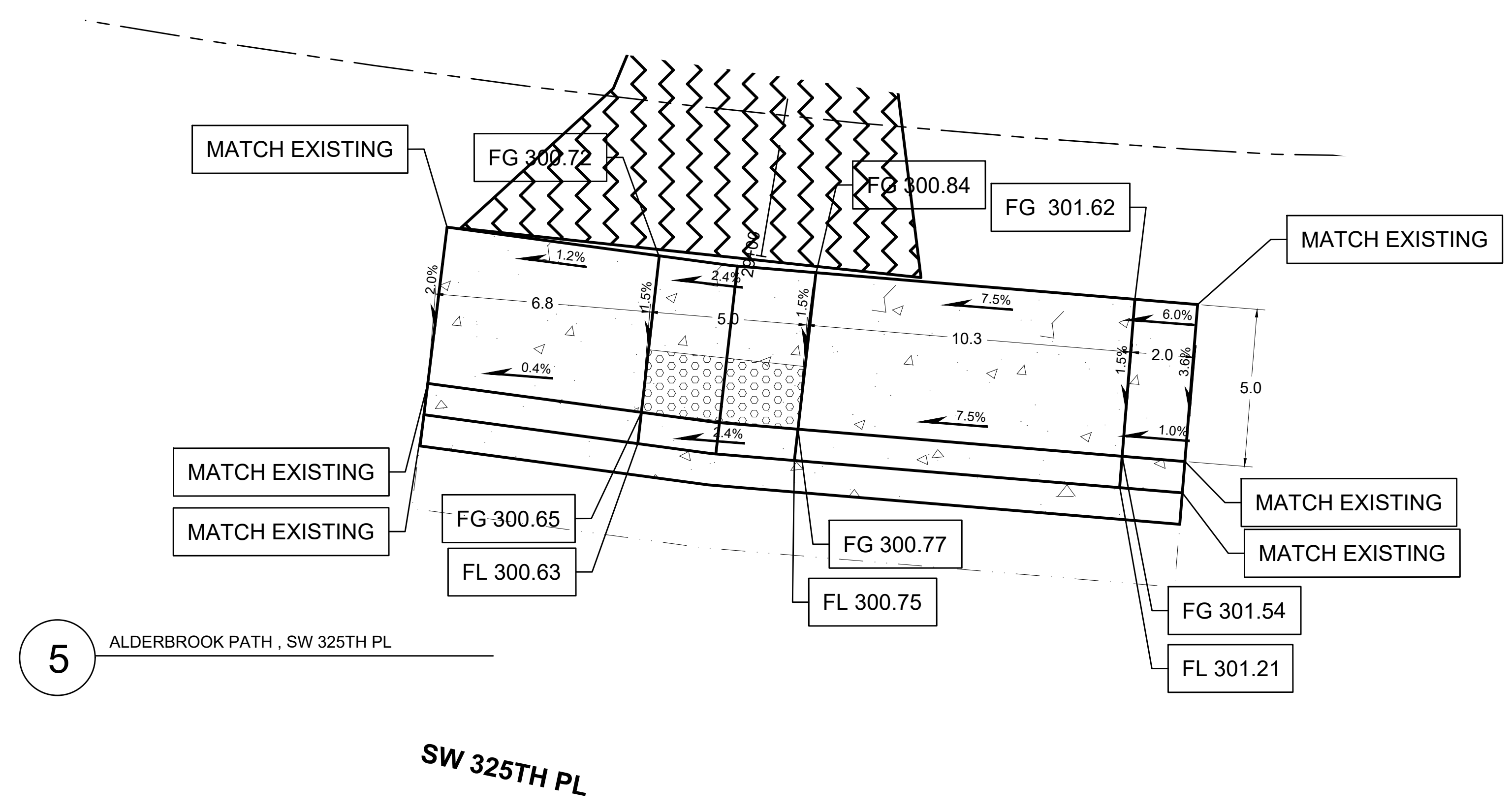
DRAFTED: D.MCINTOSH
 DESIGNED: J.HUYNH
 REVIEWED: C.MULLEN
 APPROVED: D.WINKLER

DRAWING VERSION / REVISION LOG		
NO.	DATE	REVISION
01	6/2024	ADDENDUM #2

2024 ASPHALT OVERLAY PROJECT

CURB RAMPS
ALDERBROOK PATH - CURB RAMP 4


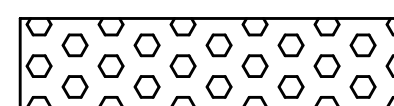

CITY PROJECT #: 12524
 SH. 150
 OF 195



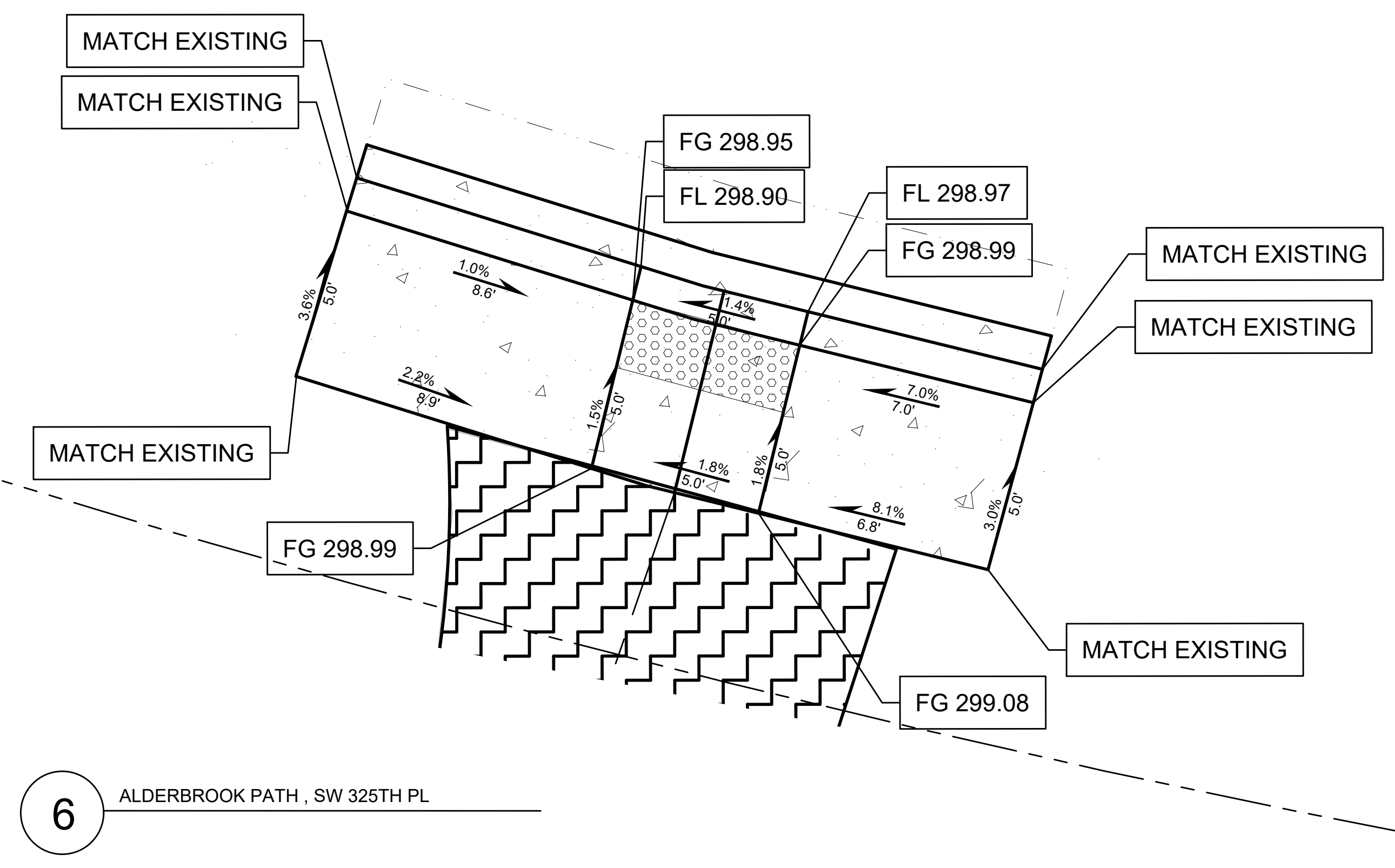
5 ALDERBROOK PATH, SW 325TH PL

SW 325TH PL

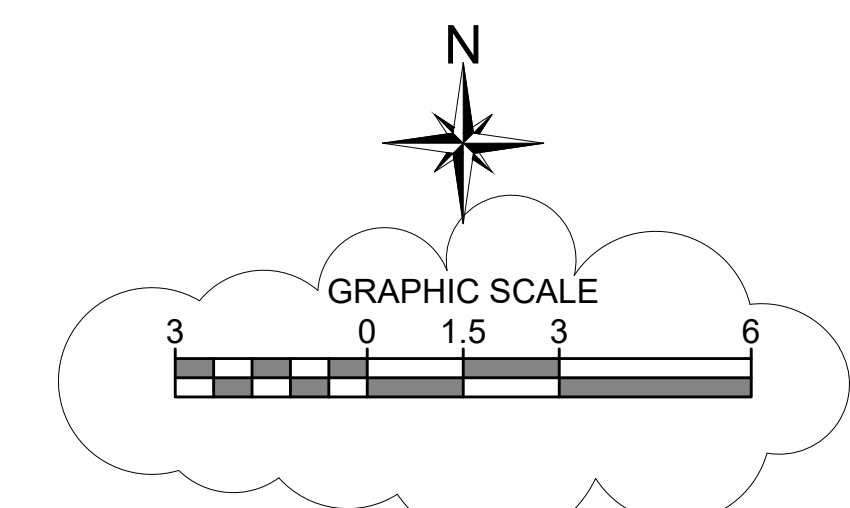
LEGEND

-  CEMENT CONCRETE PEDESTRIAN CURB
-  YELLOW TRUNCATED DOME DETECTABLE WARNING SURFACE
-  PLANING BITUMINOUS PAVEMENT

- FL = GUTTER FLOW LINE
 TOC = TOP OF CURB
 FG = FINISH GRADE
- CURB RAMP NOTES**
- SLOPES SHOWN IN PLAN VIEW, RAMP LAYOUT AND RAMP LENGTH FOR REFERENCE ONLY. FIELD VERIFY EXISTING CONDITIONS AND CONSTRUCT CURB RAMPS TO MEET ADA REQUIREMENTS.
 - DO NOT PLACE GRATINGS, JUNCTION BOXES, ACCESS COVERS, OR OTHER APPURTENANCES IN FRONT OF THE CURB RAMP OR ANY PART OF THE CURB RAMP OR LANDING.
 - SEE CONTRACT PLANS FOR THE CURB DESIGN SPECIFIED. SEE WSDOT STD PLAN F-10.12-03 FOR DEPRESSED CURB SECTION AND CEMENT CONCRETE PEDESTRIAN CURB DETAILS. SEE CFW STD DET 3-4 FOR CURB AND GUTTER AND CEMENT CONCRETE BARRIER CURB DETAILS.
 - INSTALL DETECTABLE WARNING SURFACE PER WSDOT STD PLAN F-45.10-02.
 - CURB RAMP, LANDING, AND FLARES SHALL RECEIVE BROOM FINISH. SEE STANDARD SPECIFICATIONS 8-14.



6 ALDERBROOK PATH, SW 325TH PL



ADDENDUM #2 BID SET

CITY OF Federal Way
 Centered on Opportunity
 33325 8th Avenue South
 Federal Way, WA 98003-6325
 (253) 835-2700
 www.cityoffederalway.com

811
 Know what's below.
 Call 811 before you dig.

DRAFTED: D.MCINTOSH
 DESIGNED: J.HUYNH
 REVIEWED: C.MULLEN
 APPROVED: D.WINKLER

CHRISTINE J. MULLEN
 REGISTERED PROFESSIONAL ENGINEER
 39804
 05-Jun-2024

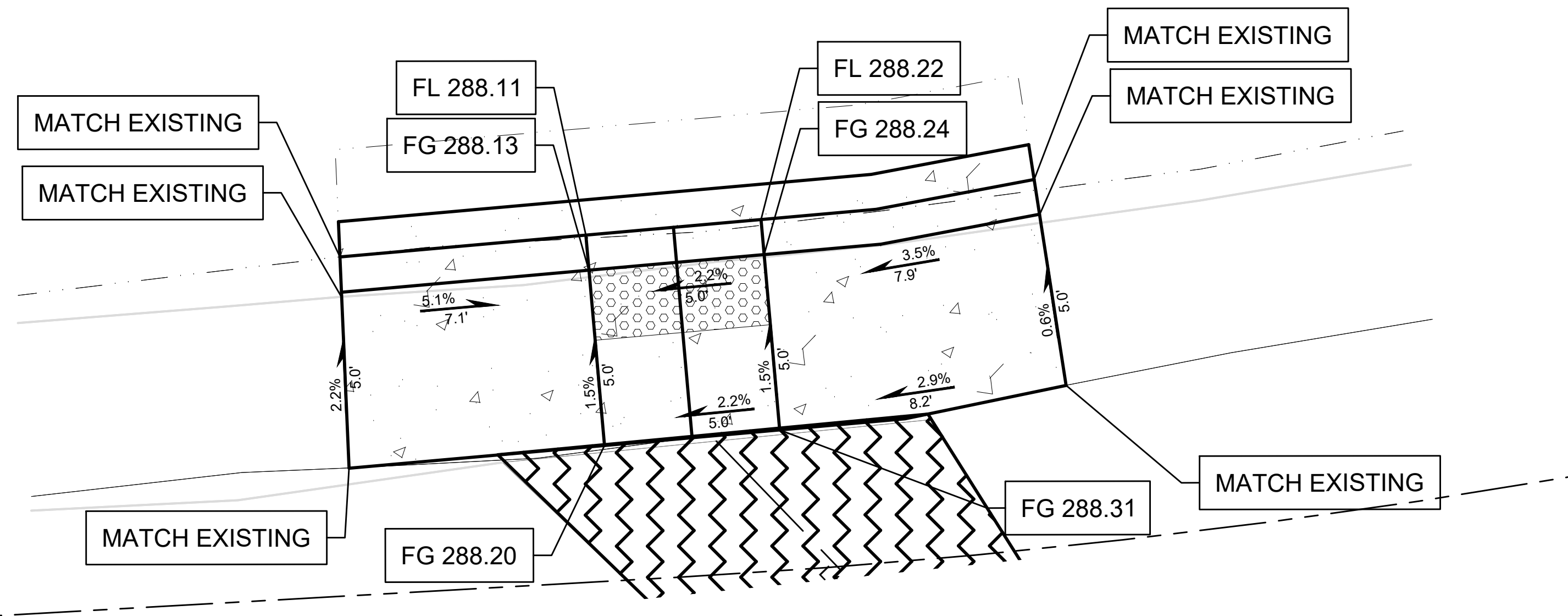
DRAWING VERSION / REVISION LOG		
NO.	DATE	REVISION
01	6/2024	ADDENDUM #2

2024 ASPHALT OVERLAY PROJECT

CURB RAMPS
ALDERBROOK PATH - CURB RAMP 5


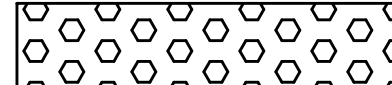

CITY PROJECT #: 12524
 SH. 151
 OF 195

SW 323RD ST



3 ALDERBROOK PATH, SW 323RD ST

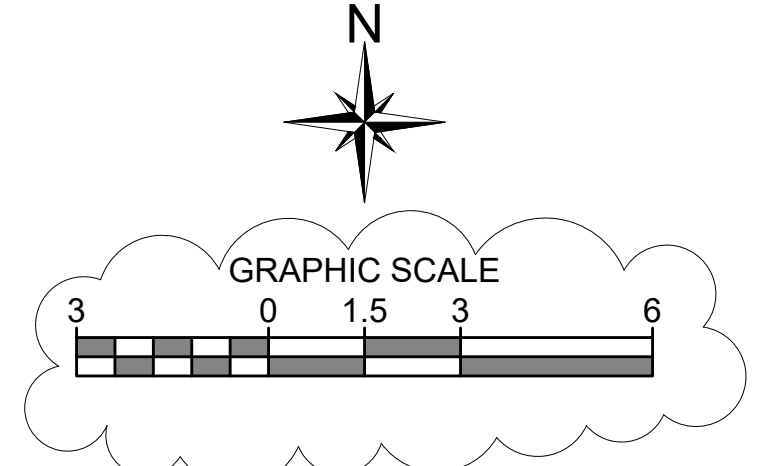
LEGEND

-  CEMENT CONCRETE PEDESTRIAN CURB
-  YELLOW TRUNCATED DOME DETECTABLE WARNING SURFACE
-  PLANING BITUMINOUS PAVEMENT

FL = GUTTER FLOW LINE
 TOC = TOP OF CURB
 FG = FINISH GRADE

CURB RAMP NOTES

1. SLOPES SHOWN IN PLAN VIEW, RAMP LAYOUT AND RAMP LENGTH FOR REFERENCE ONLY. FIELD VERIFY EXISTING CONDITIONS AND CONSTRUCT CURB RAMPS TO MEET ADA REQUIREMENTS.
2. DO NOT PLACE GRATINGS, JUNCTION BOXES, ACCESS COVERS, OR OTHER APPURTENANCES IN FRONT OF THE CURB RAMP OR ANY PART OF THE CURB RAMP OR LANDING.
3. SEE CONTRACT PLANS FOR THE CURB DESIGN SPECIFIED. SEE WSDOT STD PLAN F-10.12-03 FOR DEPRESSED CURB SECTION AND CEMENT CONCRETE PEDESTRIAN CURB DETAILS. SEE CFW STD DET 3-4 FOR CURB AND GUTTER AND CEMENT CONCRETE BARRIER CURB DETAILS.
4. INSTALL DETECTABLE WARNING SURFACE PER WSDOT STD PLAN F-45.10-02.
5. CURB RAMP, LANDING, AND FLARES SHALL RECEIVE BROOM FINISH. SEE STANDARD SPECIFICATIONS 8-14.



ADDENDUM #2

BID SET

CITY OF Federal Way
 Centered on Opportunity
 33325 8th Avenue South
 Federal Way, WA 98003-6325
 (253) 835-2700
 www.cityoffederalway.com



DRAFTED: D.MCINTOSH
 DESIGNED: J.HUYNH
 REVIEWED: C.MULLEN
 APPROVED: D.WINKLER



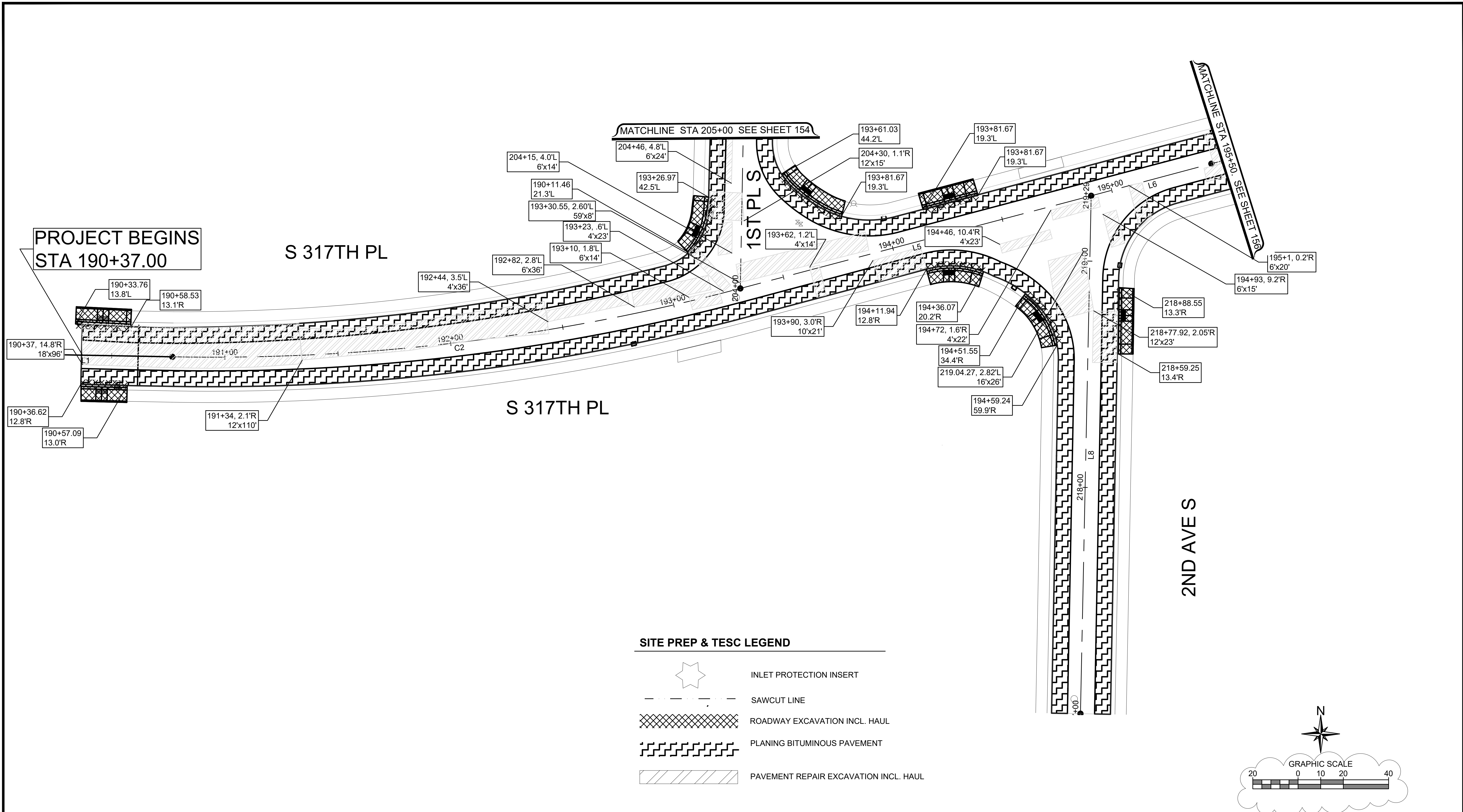
DRAWING VERSION / REVISION LOG		
NO.	DATE	REVISION
01	6/2024	ADDENDUM #2

2024 ASPHALT OVERLAY PROJECT

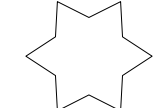


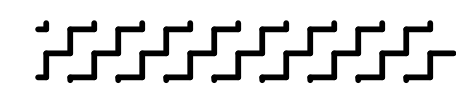

CURB RAMPS
ALDERBROOK PATH - CURB RAMP 6

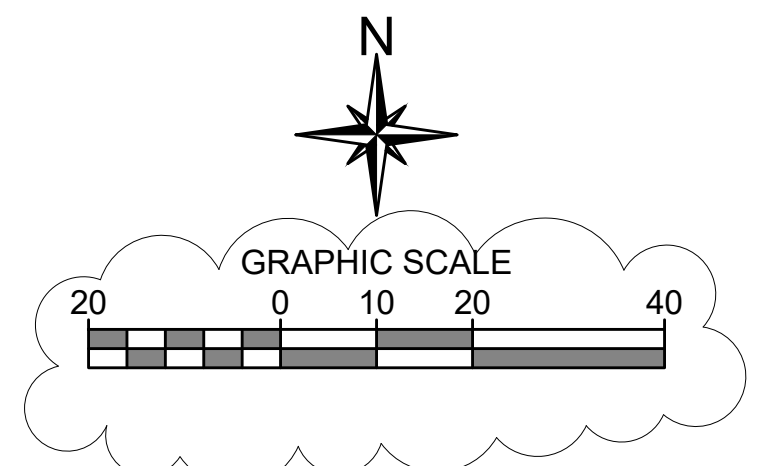
CITY PROJECT #:
 12524
 SHT. 152
 OF 195

K:\ENGINEERING DIVISION\PROJECTS\ACTIVE\12524 - Overlay 2024\03 PEIACAD\2024 PAVEMENT OVERLAY SCH H - S 317th Pl.dwg 6/5/2024 1:57 PM



SITE PREP & TESC LEGEND

-  INLET PROTECTION INSERT
-  SAWCUT LINE
-  ROADWAY EXCAVATION INCL. HAUL
-  PLANING BITUMINOUS PAVEMENT
-  PAVEMENT REPAIR EXCAVATION INCL. HAUL



ADDENDUM #2

BID SET

CITY OF Federal Way
Centered on Opportunity
33325 8th Avenue South
Federal Way, WA 98003-6325
(253) 835-2700
www.cityoffederalway.com

811
Know what's below.
Call 811 before you dig.

DRAFTED: D.MCINTOSH
DESIGNED: J.HUYNH
REVIEWED: C.MULLEN
APPROVED: D.WINKLER



DRAWING VERSION / REVISION LOG		
NO.	DATE	REVISION
01	6/2024	ADDENDUM #2

2024 ASPHALT OVERLAY PROJECT

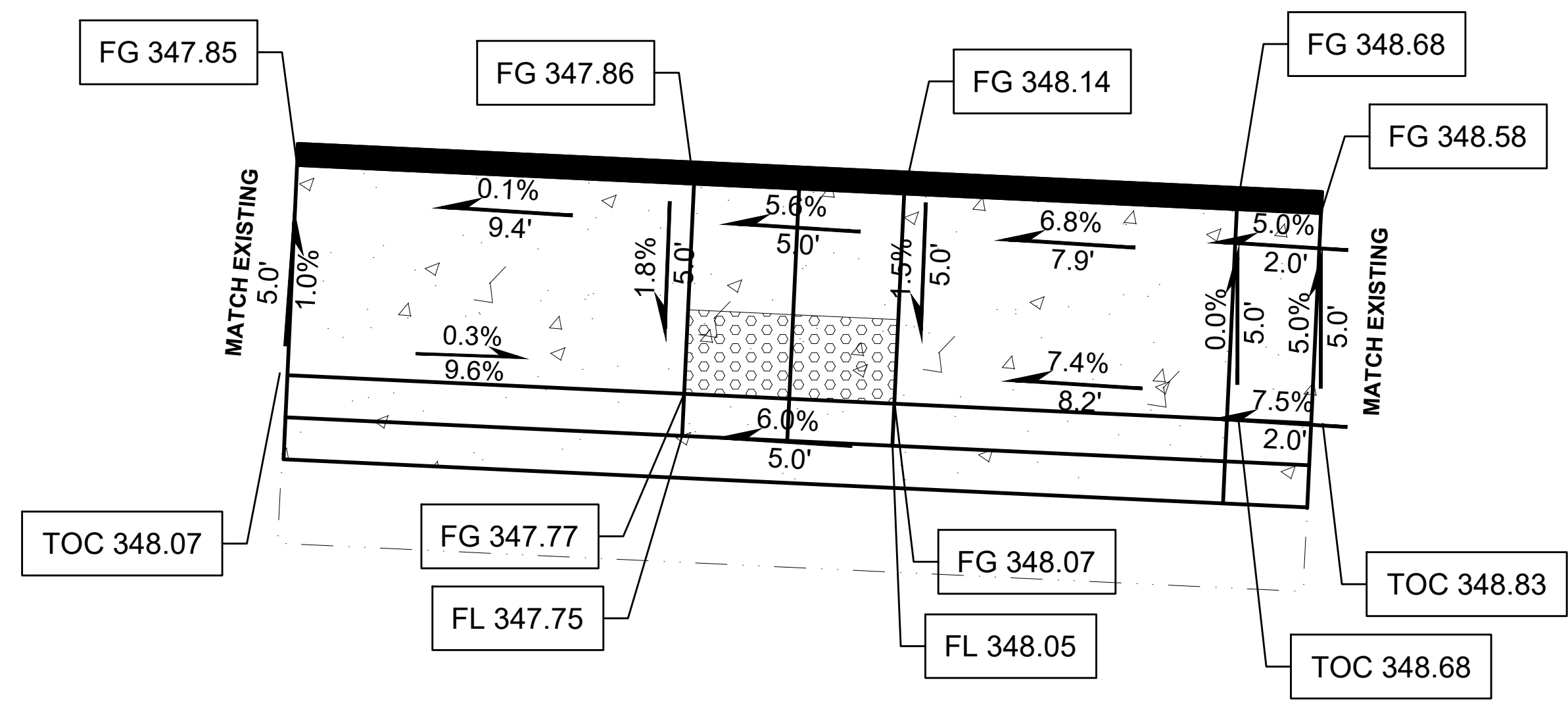

ESC & SITE PREPARATION PLAN

S 317TH ST - STA: 190+37 - 195+50

CITY PROJECT #:
12524

SHT. **153**
OF **195**

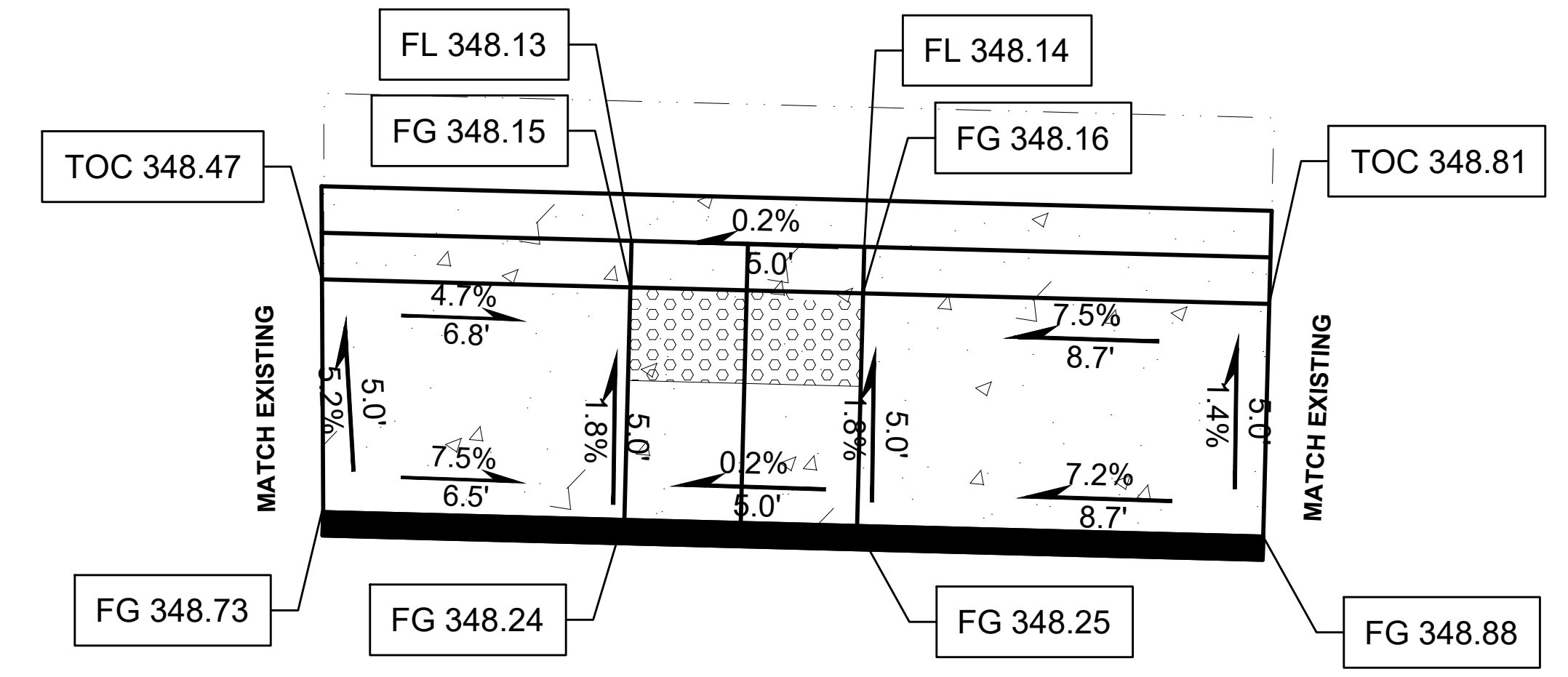
K:\ENGINEERING DIVISION\PROJECTS\ACTIVITY\12524 - Overlay 2024\03 PEACAD\2024 PAVEMENT OVERLAY SCH - S 317th Pl.dwg 6/5/2024 1:57 PM



S 317TH PL

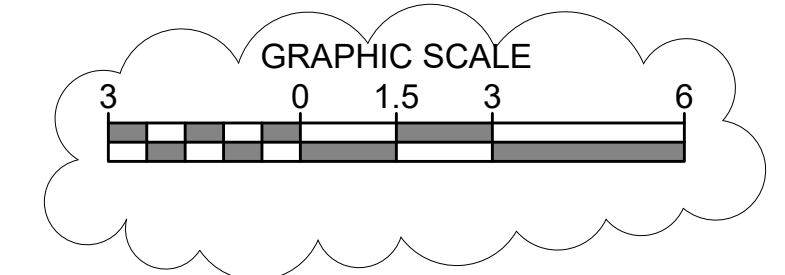
1 S 317TH PL, STA 190+45.79, 15.45' LT (CENTER OF CURB RAMP, FACE OF CURB)

1ST AVE S



S 317TH PL

2 S 317TH PL, STA 190+45.85, 14.90' RT (CENTER OF CURB RAMP, FACE OF CURB)



LEGEND

- CEMENT CONCRETE PEDESTRIAN CURB
- YELLOW TRUNCATED DOME DETECTABLE WARNING SURFACE

FL = GUTTER FLOW LINE
TOC = TOP OF CURB
FG = FINISH GRADE

CURB RAMP NOTES

1. SLOPES SHOWN IN PLAN VIEW, RAMP LAYOUT AND RAMP LENGTH FOR REFERENCE ONLY. FIELD VERIFY EXISTING CONDITIONS AND CONSTRUCT CURB RAMPS TO MEET ADA REQUIREMENTS.
2. DO NOT PLACE GRATINGS, JUNCTION BOXES, ACCESS COVERS, OR OTHER APPURTENANCES IN FRONT OF THE CURB RAMP OR ANY PART OF THE CURB RAMP OR LANDING.
3. SEE CONTRACT PLANS FOR THE CURB DESIGN SPECIFIED. SEE WSDOT STD PLAN F-10.12-03 FOR DEPRESSED CURB SECTION AND CEMENT CONCRETE PEDESTRIAN CURB DETAILS. SEE CFW STD DET 3-4 FOR CURB AND GUTTER AND CEMENT CONCRETE BARRIER CURB DETAILS.
4. INSTALL DETECTABLE WARNING SURFACE PER WSDOT STD PLAN F-45.10-02.
5. CURB RAMP, LANDING, AND FLARES SHALL RECEIVE BROOM FINISH. SEE STANDARD SPECIFICATIONS 8-14.

ADDENDUM #2

BID SET

33325 8th Avenue South
Federal Way, WA 98003-6325

(253) 835-2700
www.cityoffederalway.com

DRAFTED: D.MCINTOSH
DESIGNED: J.HUYNH
REVIEWED: C.MULLEN
APPROVED: D.WINKLER

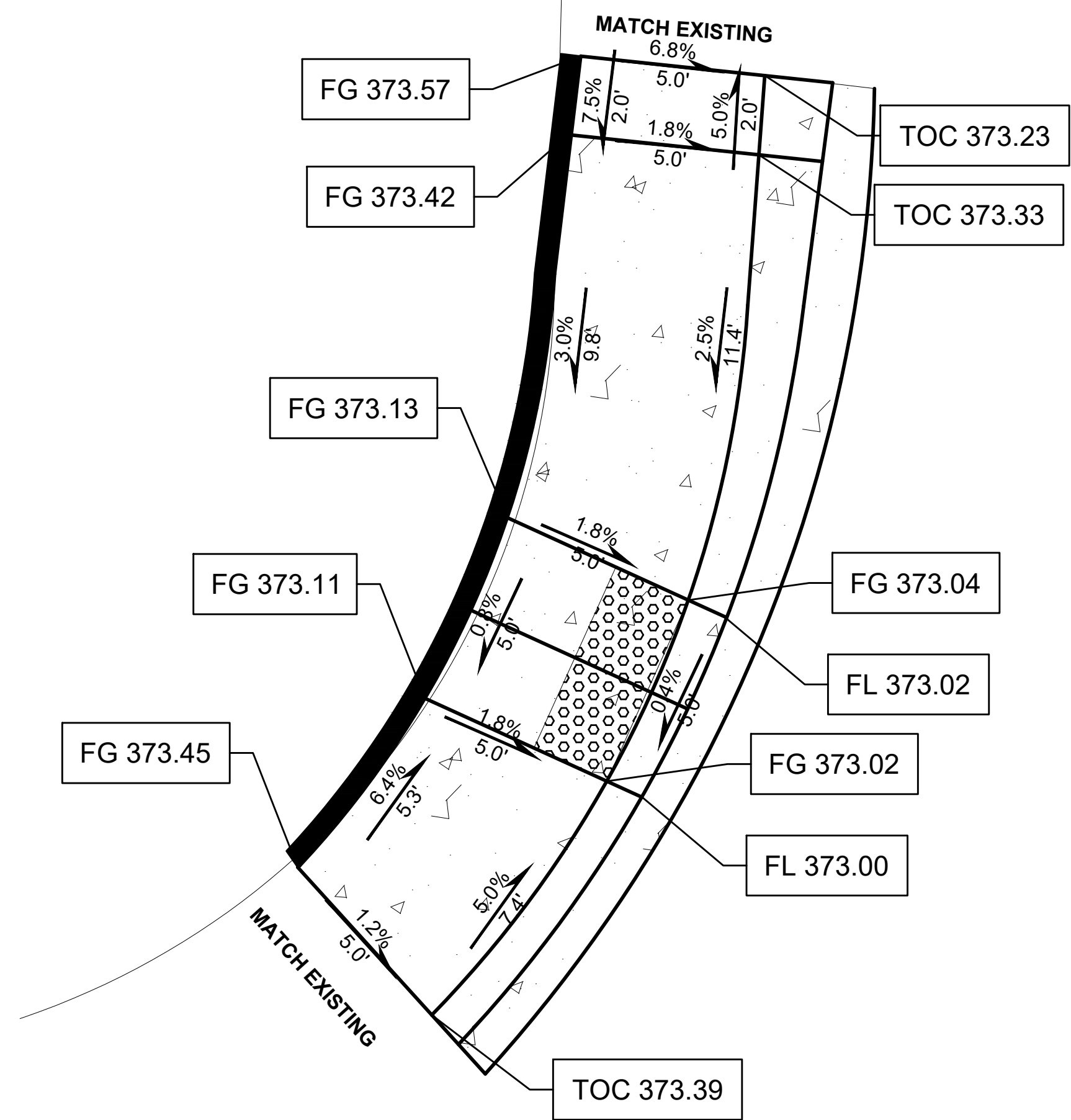
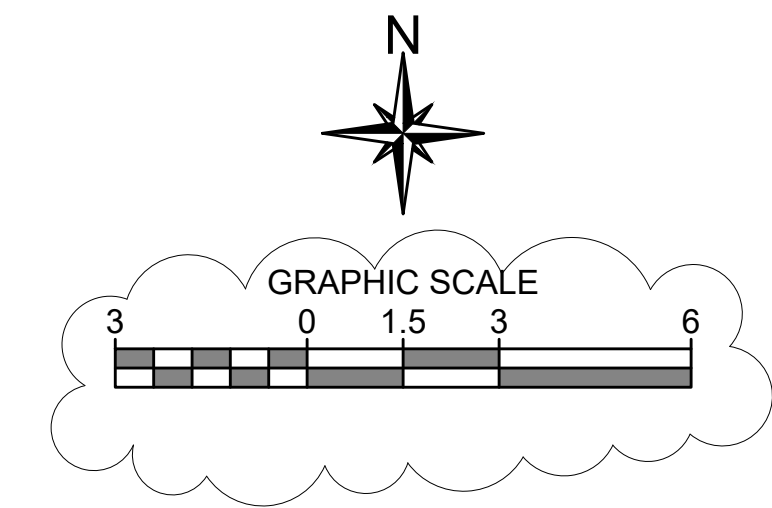
DRAWING VERSION / REVISION LOG		
NO.	DATE	REVISION
01	6/2024	ADDENDUM #2

2024 ASPHALT OVERLAY PROJECT

CURB RAMPS
S 317TH ST - CURB RAMPS 1 & 2

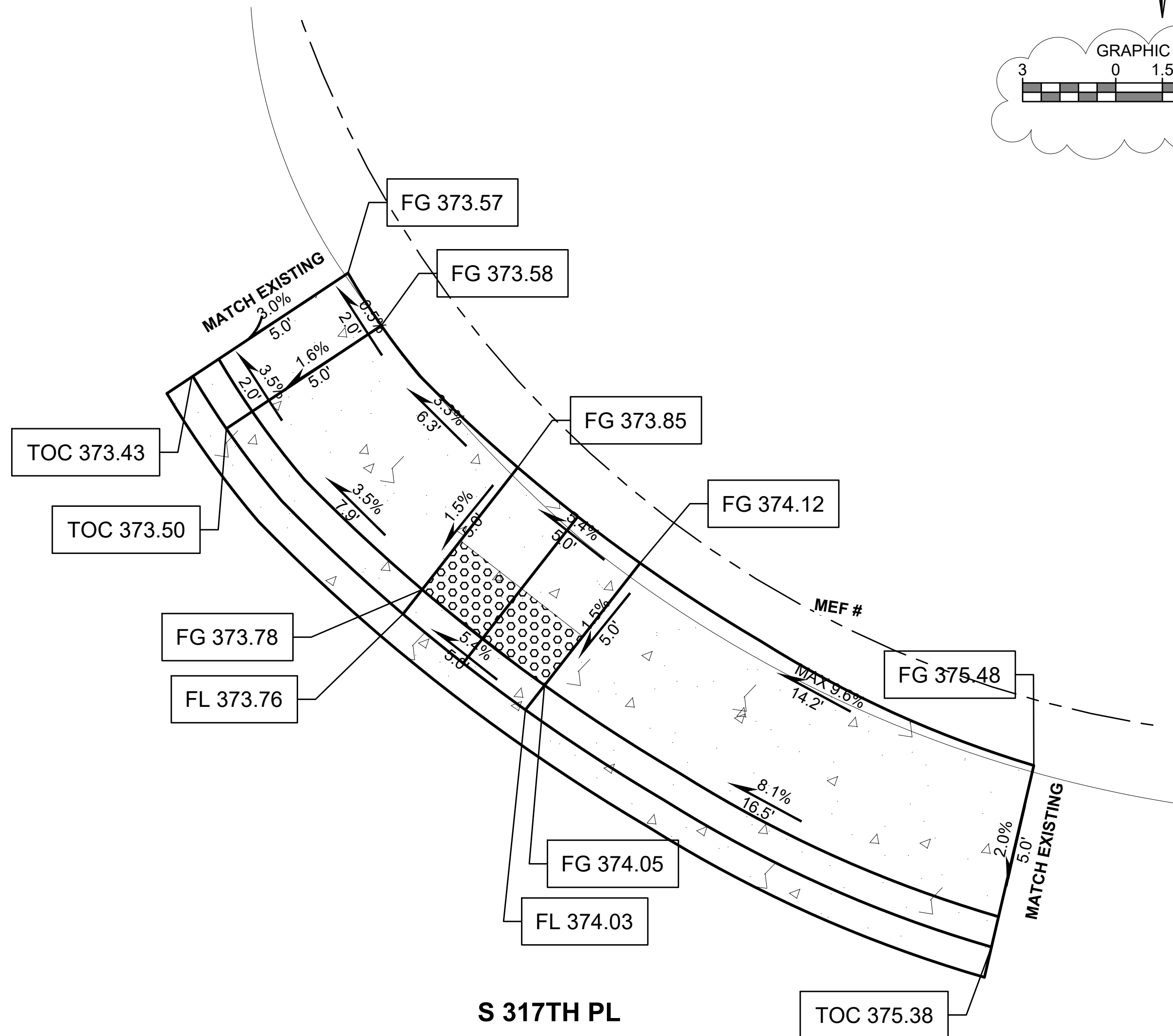
CITY PROJECT #:
12524

SHT. **167**
OF **195**



S 317TH PL

3 S 317TH, STA 193+18.40, 28.79' LT (CENTER OF CURB RAMP, FACE OF CURB)



S 317TH PL

4 S 317TH PL, STA 193+68.82, 33.93' LT (CENTER OF CURB RAMP, FACE OF CURB)

FL = GUTTER FLOW LINE
TOC = TOP OF CURB
FG = FINISH GRADE

CURB RAMP NOTES

1. SLOPES SHOWN IN PLAN VIEW, RAMP LAYOUT AND RAMP LENGTH FOR REFERENCE ONLY. FIELD VERIFY EXISTING CONDITIONS AND CONSTRUCT CURB RAMPS TO MEET ADA REQUIREMENTS.
2. DO NOT PLACE GRATINGS, JUNCTION BOXES, ACCESS COVERS, OR OTHER APPURTENANCES IN FRONT OF THE CURB RAMP OR ANY PART OF THE CURB RAMP OR LANDING.
3. SEE CONTRACT PLANS FOR THE CURB DESIGN SPECIFIED. SEE WSDOT STD PLAN F-10.12-03 FOR DEPRESSED CURB SECTION AND CEMENT CONCRETE PEDESTRIAN CURB DETAILS. SEE CFW STD DET 3-4 FOR CURB AND GUTTER AND CEMENT CONCRETE BARRIER CURB DETAILS.
4. INSTALL DETECTABLE WARNING SURFACE PER WSDOT STD PLAN F-45.10-02.
5. CURB RAMP, LANDING, AND FLARES SHALL RECEIVE BROOM FINISH. SEE STANDARD SPECIFICATIONS 8-14.

LEGEND

- CEMENT CONCRETE PEDESTRIAN CURB
- YELLOW TRUNCATED DOME DETECTABLE WARNING SURFACE

ADDENDUM #2

BID SET



33325 8th Avenue South
Federal Way, WA 98003-6325

(253) 835-2700
www.cityoffederalway.com



DRAFTED: D.MCINTOSH
DESIGNED: J.HUYNH
REVIEWED: C.MULLEN
APPROVED: D.WINKLER



DRAWING VERSION / REVISION LOG

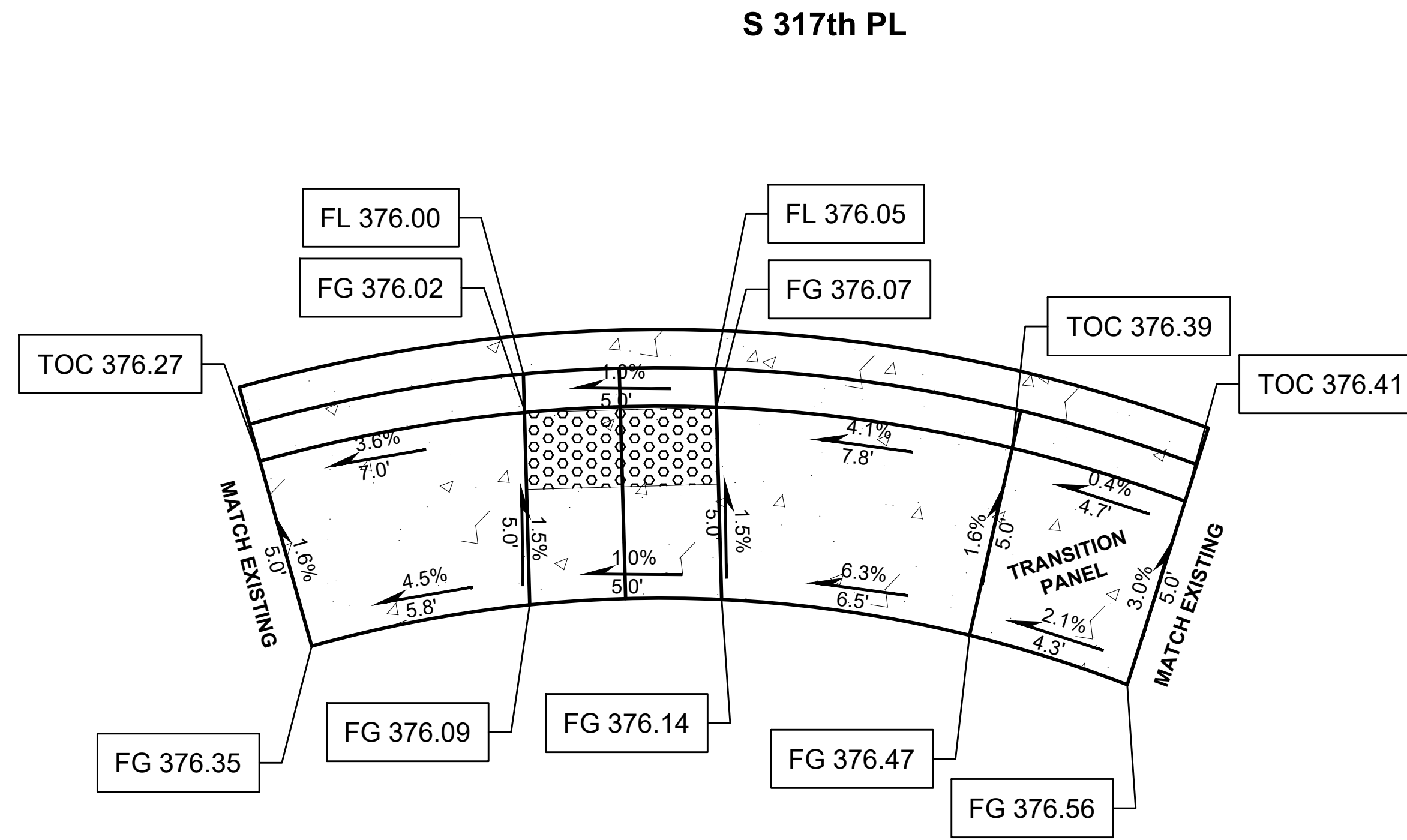
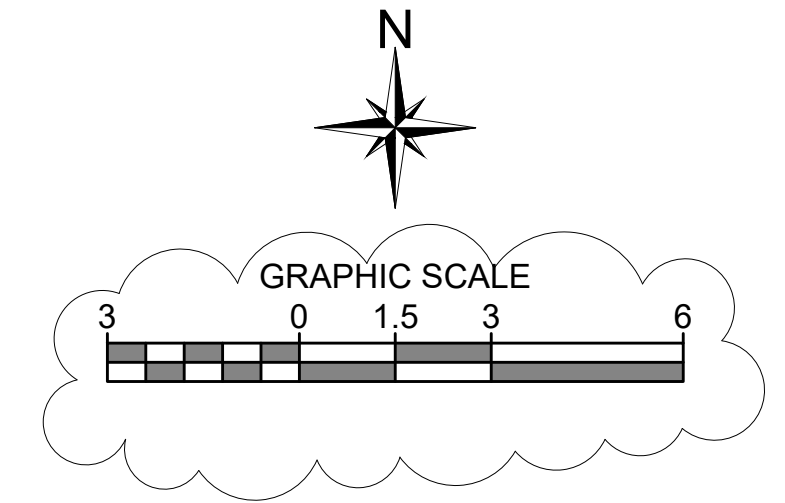
NO.	DATE	REVISION
01	6/2024	ADDENDUM #2

2024 ASPHALT OVERLAY PROJECT

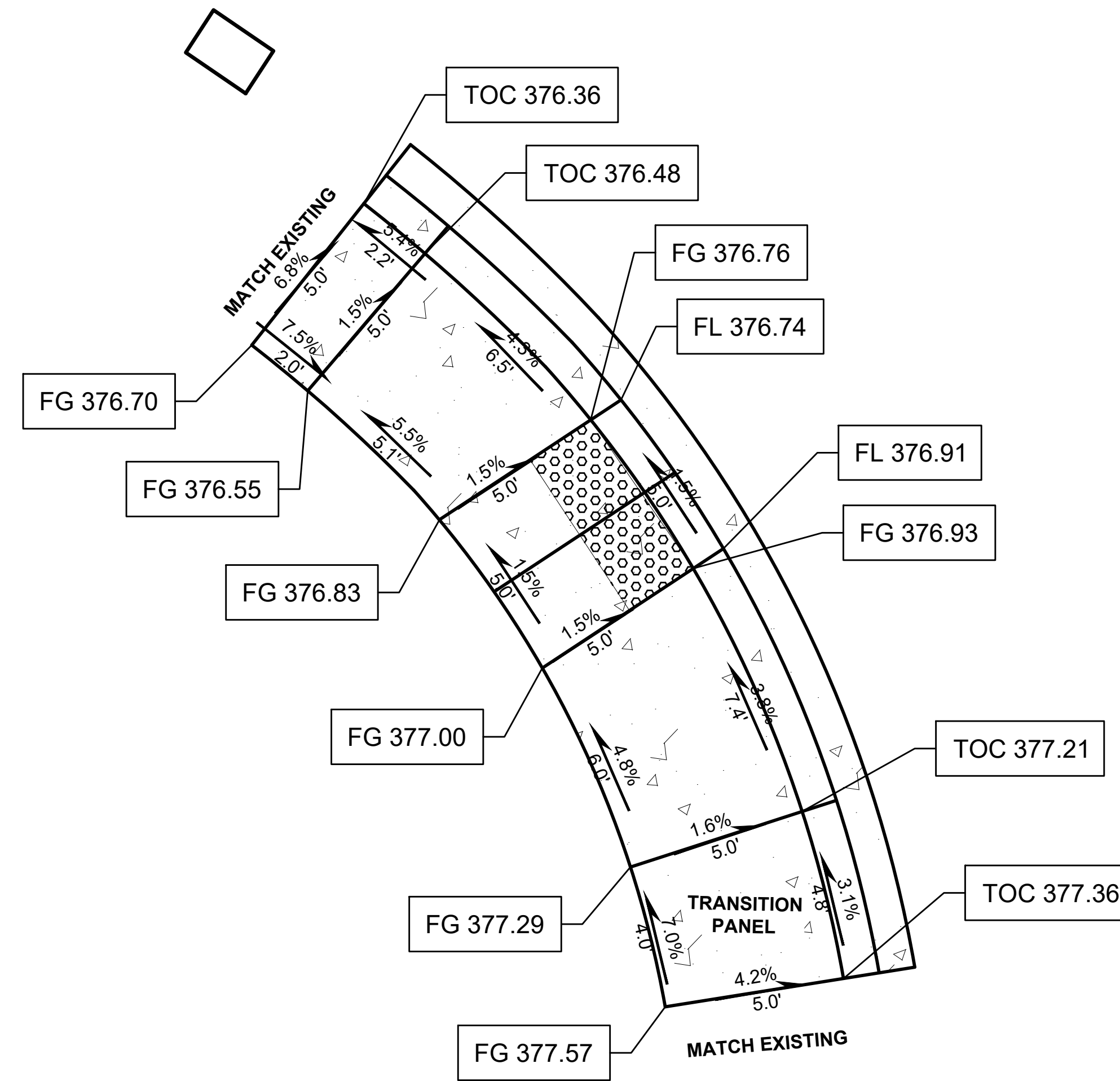
**CURB RAMPS
S 317TH ST - CURB RAMPS 3 & 4**

CITY PROJECT #:
12524

SHT. 168
OF 195



5 S 317TH PL, STA 194+21.41, 15.89' RT (CENTER OF CURB RAMP, FACE OF CURB)



6 2ND AVE S, STA 218+75.58, 21.40' LT (CENTER OF CURB RAMP, FACE OF CURB)

LEGEND

CEMENT CONCRETE PEDESTRIAN CURB

YELLOW TRUNCATED DOME DETECTABLE WARNING SURFACE

FL = GUTTER FLOW LINE
TOC = TOP OF CURB
FG = FINISH GRADE

CURB RAMP NOTES

- SLOPES SHOWN IN PLAN VIEW, RAMP LAYOUT AND RAMP LENGTH FOR REFERENCE ONLY. FIELD VERIFY EXISTING CONDITIONS AND CONSTRUCT CURB RAMPS TO MEET ADA REQUIREMENTS.
- DO NOT PLACE GRATINGS, JUNCTION BOXES, ACCESS COVERS, OR OTHER APPURTENANCES IN FRONT OF THE CURB RAMP OR ANY PART OF THE CURB RAMP OR LANDING.
- SEE CONTRACT PLANS FOR THE CURB DESIGN SPECIFIED. SEE WSDOT STD PLAN F-10.12-03 FOR DEPRESSED CURB SECTION AND CEMENT CONCRETE PEDESTRIAN CURB DETAILS. SEE CFW STD DET 3-4 FOR CURB AND GUTTER AND CEMENT CONCRETE BARRIER CURB DETAILS.
- INSTALL DETECTABLE WARNING SURFACE PER WSDOT STD PLAN F-45.10-02.
- CURB RAMP, LANDING, AND FLARES SHALL RECEIVE BROOM FINISH. SEE STANDARD SPECIFICATIONS 8-14.

ADDENDUM #2

BID SET



33325 8th Avenue South
Federal Way, WA 98003-6325

(253) 835-2700
www.cityoffederalway.com



DRAFTED: D.MCINTOSH
DESIGNED: J.HUYNH
REVIEWED: C.MULLEN
APPROVED: D.WINKLER



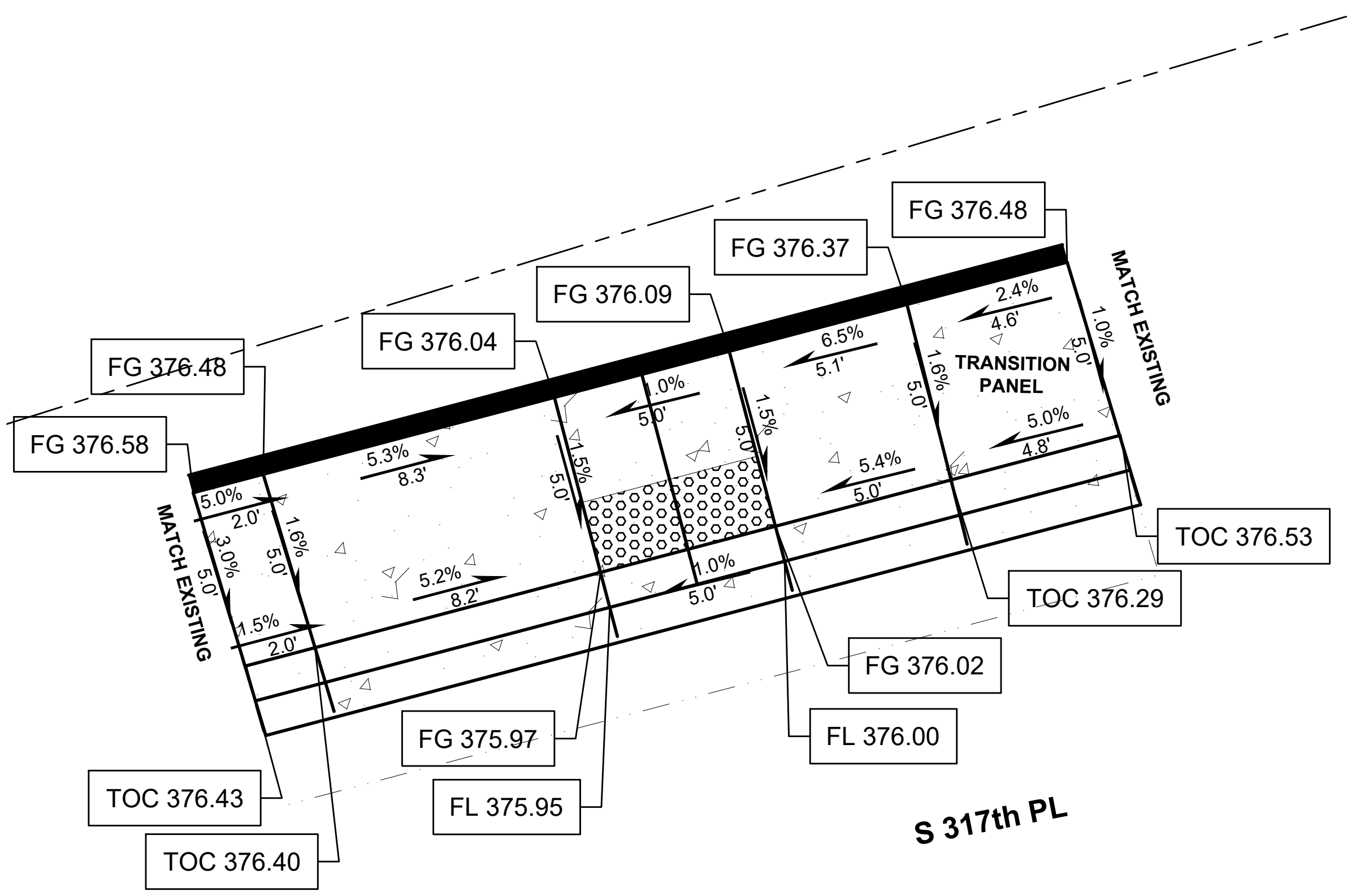
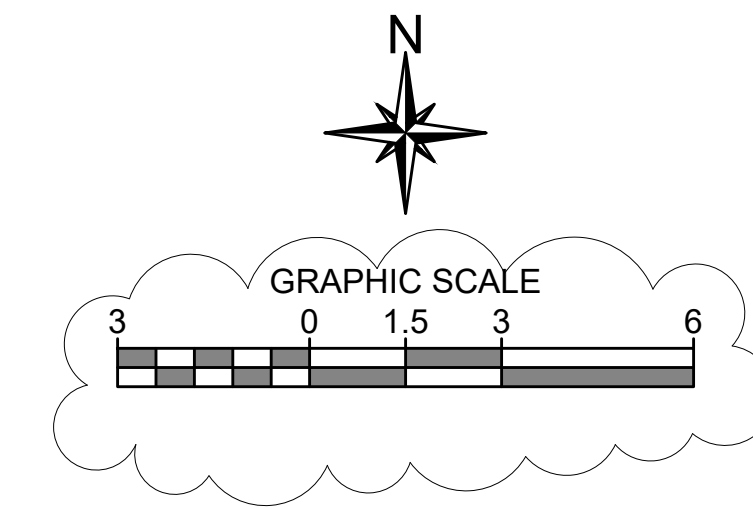
DRAWING VERSION / REVISION LOG

NO.	DATE	REVISION
01	6/2024	ADDENDUM #2

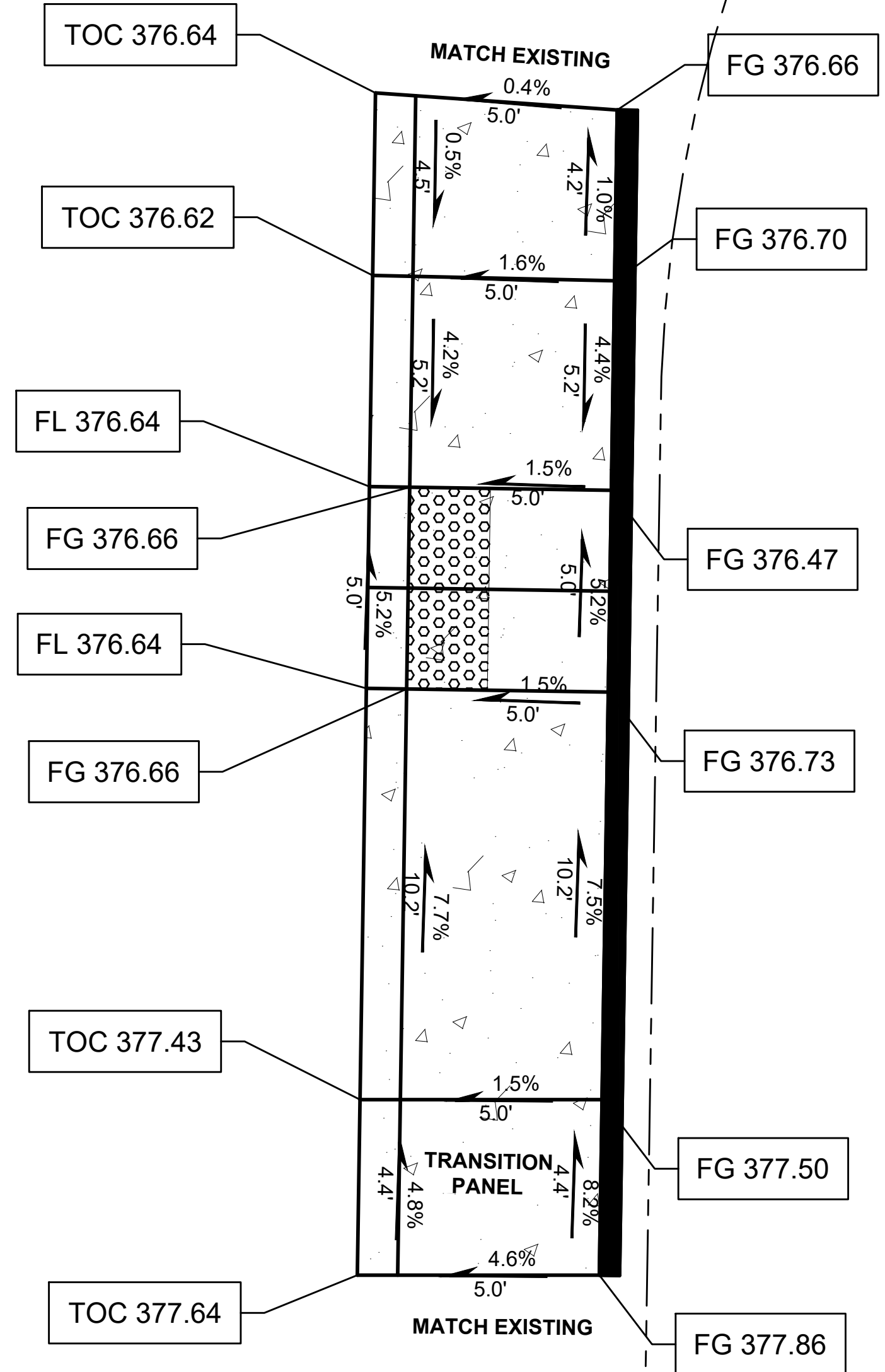
2024 ASPHALT OVERLAY PROJECT

**CURB RAMPS
S 317TH ST - CURB RAMPS 5 & 6**

CITY PROJECT #:
12524
SHT. 169
OF 195



7 S 317TH PL, STA 194+29.90, 15.03' LT (CENTER OF CURB RAMP, FACE OF CURB)



8 2ND AVE S, STA 218+76.30, 14.34' RT (CENTER OF CURB RAMP, FACE OF CURB)

FL = GUTTER FLOW LINE
 TOC = TOP OF CURB
 FG = FINISH GRADE

CURB RAMP NOTES

- SLOPES SHOWN IN PLAN VIEW, RAMP LAYOUT AND RAMP LENGTH FOR REFERENCE ONLY. FIELD VERIFY EXISTING CONDITIONS AND CONSTRUCT CURB RAMPS TO MEET ADA REQUIREMENTS.
- DO NOT PLACE GRATINGS, JUNCTION BOXES, ACCESS COVERS, OR OTHER APPURTENANCES IN FRONT OF THE CURB RAMP OR ANY PART OF THE CURB RAMP OR LANDING.
- SEE CONTRACT PLANS FOR THE CURB DESIGN SPECIFIED. SEE WSDOT STD PLAN F-10.12-03 FOR DEPRESSED CURB SECTION AND CEMENT CONCRETE PEDESTRIAN CURB DETAILS. SEE CFW STD DET 3-4 FOR CURB AND GUTTER AND CEMENT CONCRETE BARRIER CURB DETAILS.
- INSTALL DETECTABLE WARNING SURFACE PER WSDOT STD PLAN F-45.10-02.
- CURB RAMP, LANDING, AND FLARES SHALL RECEIVE BROOM FINISH. SEE STANDARD SPECIFICATIONS 8-14.

LEGEND

- CEMENT CONCRETE PEDESTRIAN CURB
- YELLOW TRUNCATED DOME DETECTABLE WARNING SURFACE

ADDENDUM #2

BID SET

DRAFTED: D.MCINTOSH
 DESIGNED: J.HUYNH
 REVIEWED: C.MULLEN
 APPROVED: D.WINKLER



DRAWING VERSION / REVISION LOG		
NO.	DATE	REVISION
01	6/2024	ADDENDUM #2

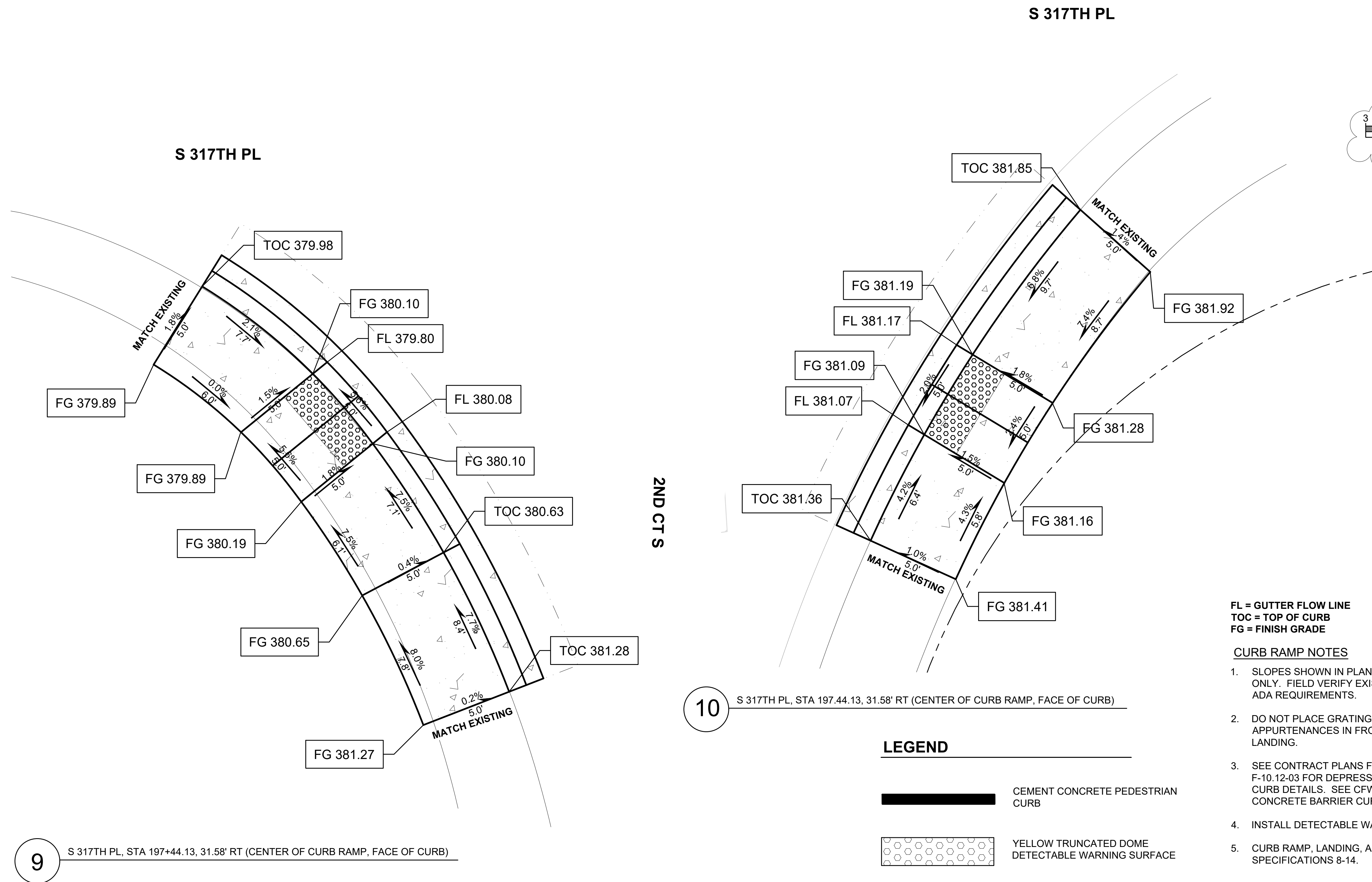
2024 ASPHALT OVERLAY PROJECT

CURB RAMPS
S 317TH ST - CURB RAMPS 7 & 8

CITY PROJECT #: 12524
 SHT. 170
 OF 195

K:\ENGINEERING DIVISION\PROJECTS\ACTIVE\12524 - Overlay 2024\03 PE\ACAD\2024 PAVEMENT OVERLAY SCH H - S 317th Pl.dwg 6/5/2024 1:59 PM

K:\ENGINEERING DIVISION\PROJECTS\ACTIVE\12524 - Overlay 2024\03 PEIACAD\2024 PAVEMENT OVERLAY SCH H - S 317th Pl.dwg 6/5/2024 1:59 PM



FL = GUTTER FLOW LINE
 TOC = TOP OF CURB
 FG = FINISH GRADE

CURB RAMP NOTES

1. SLOPES SHOWN IN PLAN VIEW, RAMP LAYOUT AND RAMP LENGTH FOR REFERENCE ONLY. FIELD VERIFY EXISTING CONDITIONS AND CONSTRUCT CURB RAMPS TO MEET ADA REQUIREMENTS.
2. DO NOT PLACE GRATINGS, JUNCTION BOXES, ACCESS COVERS, OR OTHER APPURTENANCES IN FRONT OF THE CURB RAMP OR ANY PART OF THE CURB RAMP OR LANDING.
3. SEE CONTRACT PLANS FOR THE CURB DESIGN SPECIFIED. SEE WSDOT STD PLAN F-10.12-03 FOR DEPRESSED CURB SECTION AND CEMENT CONCRETE PEDESTRIAN CURB DETAILS. SEE CFW STD DET 3-4 FOR CURB AND GUTTER AND CEMENT CONCRETE BARRIER CURB DETAILS.
4. INSTALL DETECTABLE WARNING SURFACE PER WSDOT STD PLAN F-45.10-02.
5. CURB RAMP, LANDING, AND FLARES SHALL RECEIVE BROOM FINISH. SEE STANDARD SPECIFICATIONS 8-14.

LEGEND

- CEMENT CONCRETE PEDESTRIAN CURB
- YELLOW TRUNCATED DOME DETECTABLE WARNING SURFACE

9 S 317TH PL, STA 197+44.13, 31.58' RT (CENTER OF CURB RAMP, FACE OF CURB)

10 S 317TH PL, STA 197.44.13, 31.58' RT (CENTER OF CURB RAMP, FACE OF CURB)

ADDENDUM #2

BID SET

CITY OF Federal Way
 Centered on Opportunity
 33325 8th Avenue South
 Federal Way, WA 98003-6325
 (253) 835-2700
 www.cityoffederalway.com

811
 Know what's below.
 Call 811 before you dig.

DRAFTED: D.MCINTOSH
 DESIGNED: J.HUYNH
 REVIEWED: C.MULLEN
 APPROVED: D.WINKLER



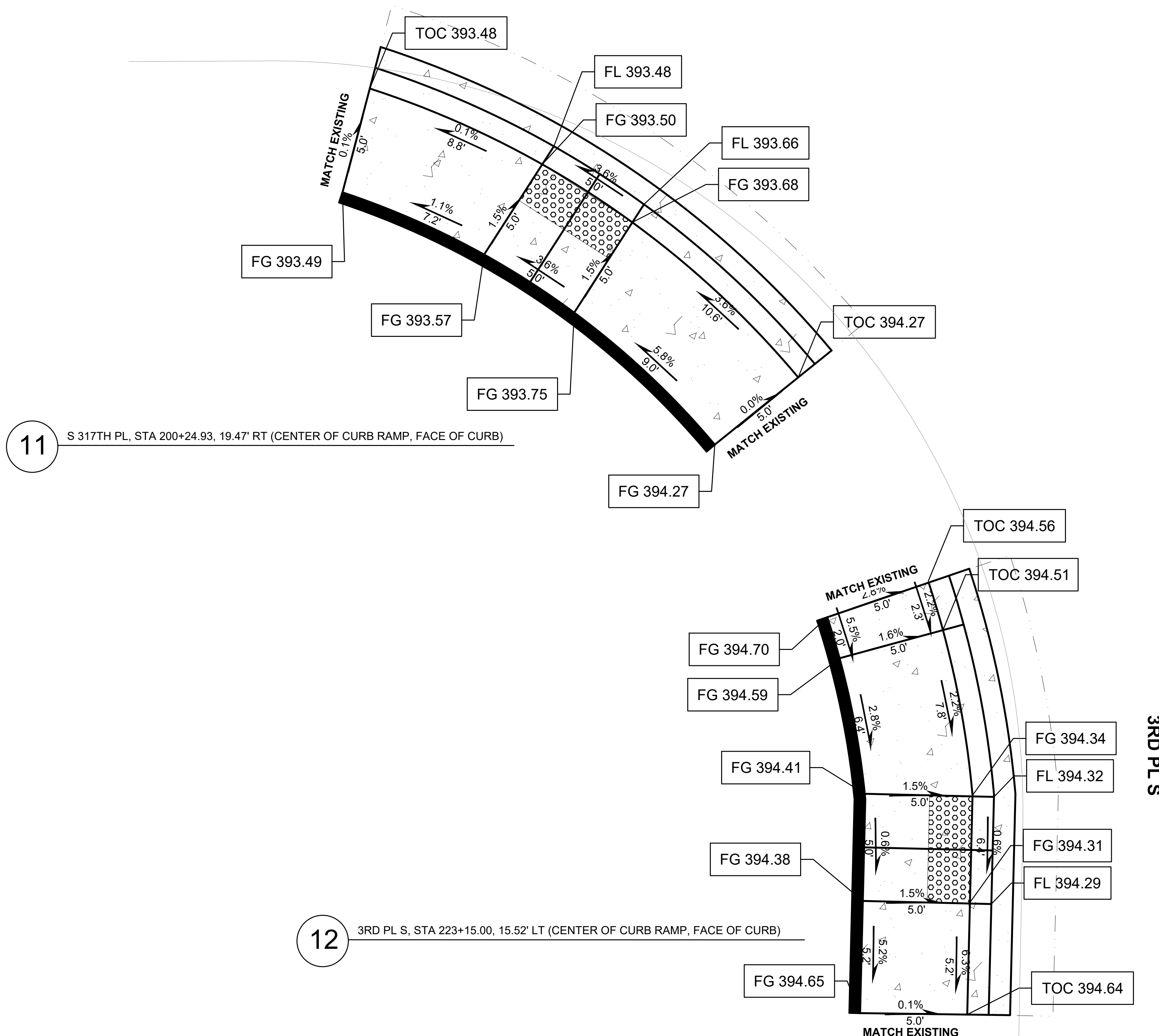
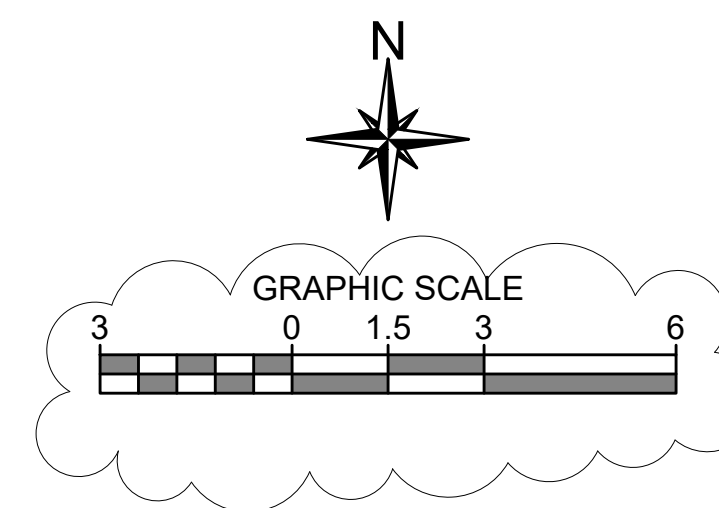
DRAWING VERSION / REVISION LOG		
NO.	DATE	REVISION
01	6/2024	ADDENDUM #2

2024 ASPHALT OVERLAY PROJECT

CURB RAMPS
 S 317TH ST - CURB RAMPS 9 & 10

CITY PROJECT #:
 12524
 SHT. 171
 OF 195

S 317TH PL



LEGEND

- CEMENT CONCRETE PEDESTRIAN CURB
- YELLOW TRUNCATED DOME DETECTABLE WARNING SURFACE

FL = GUTTER FLOW LINE
 TOC = TOP OF CURB
 FG = FINISH GRADE

CURB RAMP NOTES

1. SLOPES SHOWN IN PLAN VIEW, RAMP LAYOUT AND RAMP LENGTH FOR REFERENCE ONLY. FIELD VERIFY EXISTING CONDITIONS AND CONSTRUCT CURB RAMPS TO MEET ADA REQUIREMENTS.
2. DO NOT PLACE GRATINGS, JUNCTION BOXES, ACCESS COVERS, OR OTHER APPURTENANCES IN FRONT OF THE CURB RAMP OR ANY PART OF THE CURB RAMP OR LANDING.
3. SEE CONTRACT PLANS FOR THE CURB DESIGN SPECIFIED. SEE WSDOT STD PLAN F-10.12-03 FOR DEPRESSED CURB SECTION AND CEMENT CONCRETE PEDESTRIAN CURB DETAILS. SEE CFW STD DET 3-4 FOR CURB AND GUTTER AND CEMENT CONCRETE BARRIER CURB DETAILS.
4. INSTALL DETECTABLE WARNING SURFACE PER WSDOT STD PLAN F-45.10-02.
5. CURB RAMP, LANDING, AND FLARES SHALL RECEIVE BROOM FINISH. SEE STANDARD SPECIFICATIONS 8-14.

ADDENDUM #2

BID SET



33325 8th Avenue South
 Federal Way, WA 98003-6325
 (253) 835-2700
 www.cityoffederalway.com



DRAFTED: D.MCINTOSH
 DESIGNED: J.HUYNH
 REVIEWED: C.MULLEN
 APPROVED: D.WINKLER



DRAWING VERSION / REVISION LOG

NO.	DATE	REVISION
01	6/2024	ADDENDUM #2

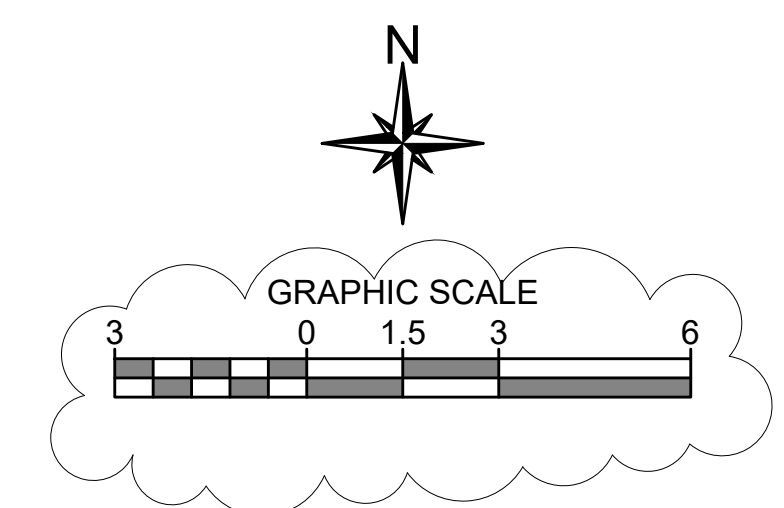
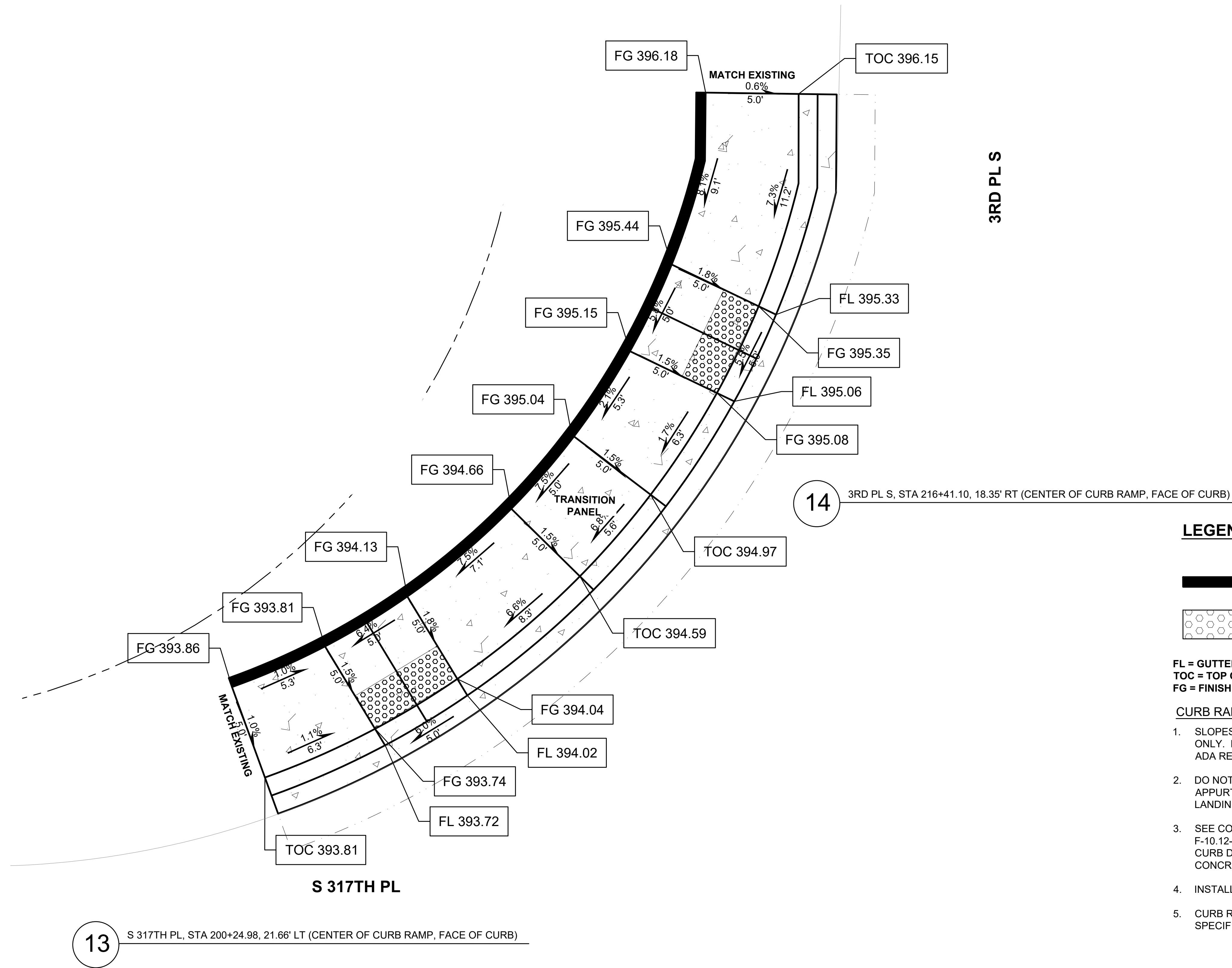
2024 ASPHALT OVERLAY PROJECT

**CURB RAMPS
 S 317TH ST - CURB RAMPS 11 & 12**

CITY PROJECT #:
 12524
 SHT. 172
 OF 195

K:\ENGINEERING DIVISION\PROJECTS\ACTIVITY\12524 - Overlay 2024\03 PEACAD\2024 PAVEMENT OVERLAY SCH H - S 317th Pl.dwg 6/5/2024 2:00 PM

K:\ENGINEERING DIVISION\PROJECTS\ACTIVE\12524 - Overlay 2024\03 PEIACAD\2024 PAVEMENT OVERLAY SCH H - S 317th Pl.dwg 6/5/2024 2:00 PM



LEGEND

- CEMENT CONCRETE PEDESTRIAN CURB
- YELLOW TRUNCATED DOME DETECTABLE WARNING SURFACE

FL = GUTTER FLOW LINE
 TOC = TOP OF CURB
 FG = FINISH GRADE

CURB RAMP NOTES

1. SLOPES SHOWN IN PLAN VIEW, RAMP LAYOUT AND RAMP LENGTH FOR REFERENCE ONLY. FIELD VERIFY EXISTING CONDITIONS AND CONSTRUCT CURB RAMPS TO MEET ADA REQUIREMENTS.
2. DO NOT PLACE GRATINGS, JUNCTION BOXES, ACCESS COVERS, OR OTHER APPURTENANCES IN FRONT OF THE CURB RAMP OR ANY PART OF THE CURB RAMP OR LANDING.
3. SEE CONTRACT PLANS FOR THE CURB DESIGN SPECIFIED. SEE WSDOT STD PLAN F-10.12-03 FOR DEPRESSED CURB SECTION AND CEMENT CONCRETE PEDESTRIAN CURB DETAILS. SEE CFW STD DET 3-4 FOR CURB AND GUTTER AND CEMENT CONCRETE BARRIER CURB DETAILS.
4. INSTALL DETECTABLE WARNING SURFACE PER WSDOT STD PLAN F-45.10-02.
5. CURB RAMP, LANDING, AND FLARES SHALL RECEIVE BROOM FINISH. SEE STANDARD SPECIFICATIONS 8-14.

ADDENDUM #2

BID SET

CITY OF Federal Way
 Centered on Opportunity
 33325 8th Avenue South
 Federal Way, WA 98003-6325
 (253) 835-2700
 www.cityoffederalway.com

811
 Know what's below.
 Call 811 before you dig.

DRAFTED: D.MCINTOSH
 DESIGNED: J.HUYNH
 REVIEWED: C.MULLEN
 APPROVED: D.WINKLER

DRAWING VERSION / REVISION LOG		
NO.	DATE	REVISION
01	6/2024	ADDENDUM #2

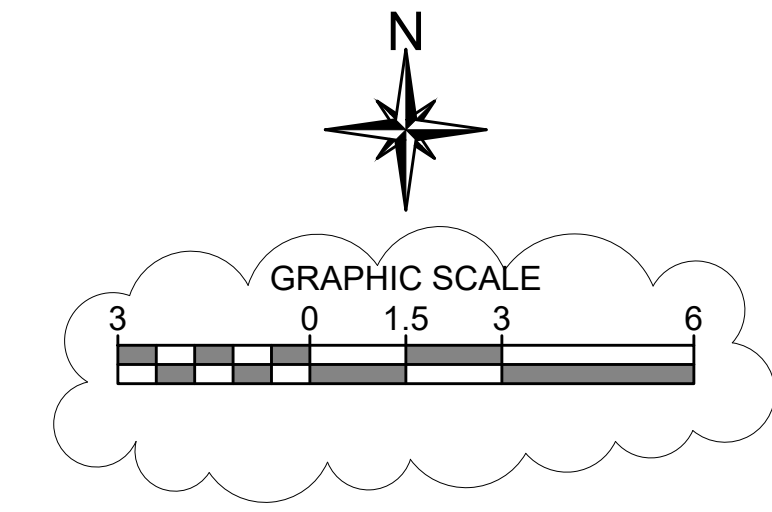
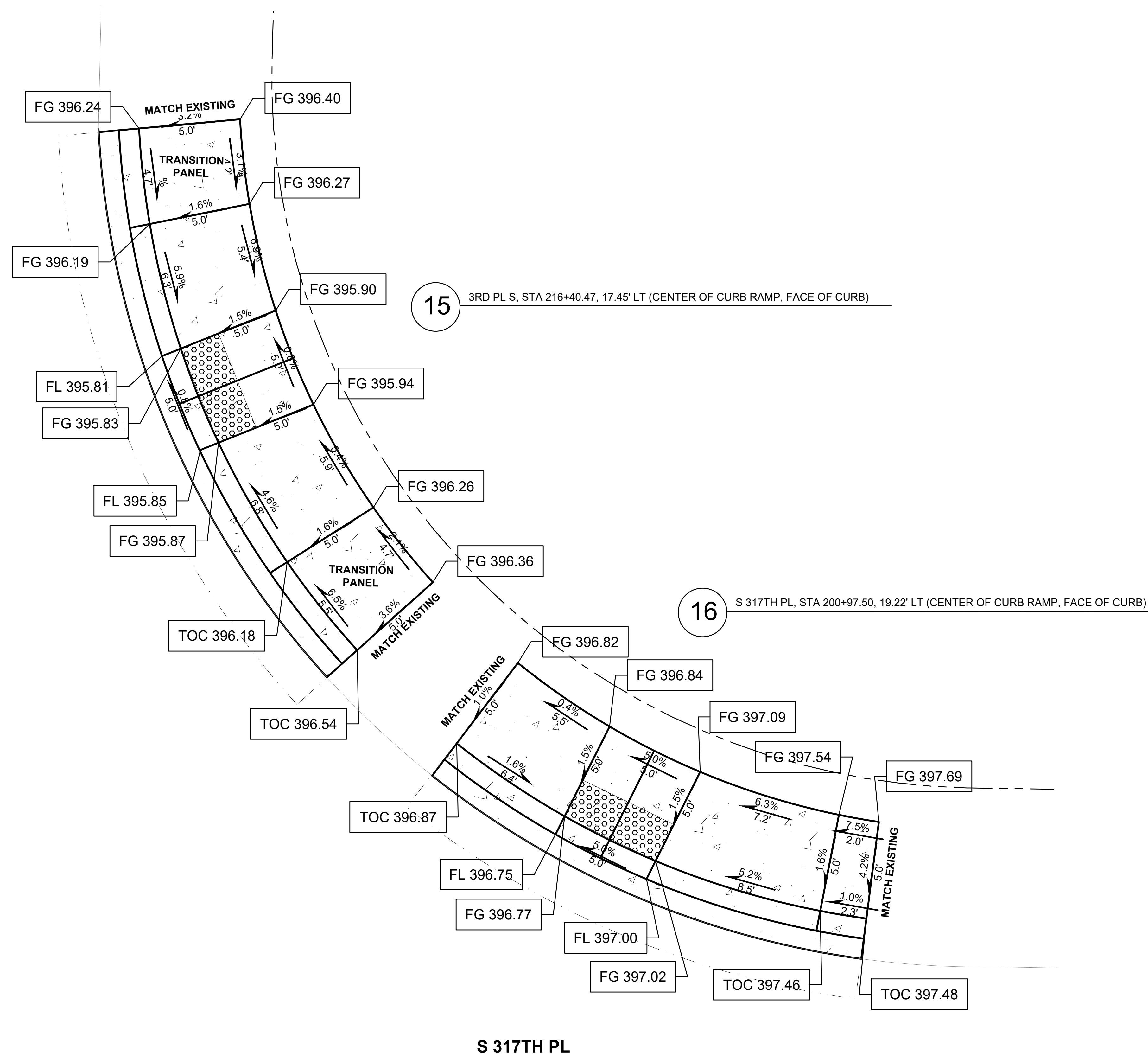
2024 ASPHALT OVERLAY PROJECT

CURB RAMPS
S 317TH ST - CURB RAMPS 13 & 14

CITY PROJECT #:
 12524
 SHT. 173
 OF 195

K:\ENGINEERING DIVISION\PROJECTS\ACTIVITY\12524 - Overlay 2024\03 PEIACAD\2024 PAVEMENT OVERLAY SCH H - S 317th Pl.dwg 6/5/2024 2:01 PM

3RD PLS



LEGEND

- CEMENT CONCRETE PEDESTRIAN CURB
- YELLOW TRUNCATED DOME DETECTABLE WARNING SURFACE

FL = GUTTER FLOW LINE
 TOC = TOP OF CURB
 FG = FINISH GRADE

CURB RAMP NOTES

1. SLOPES SHOWN IN PLAN VIEW, RAMP LAYOUT AND RAMP LENGTH FOR REFERENCE ONLY. FIELD VERIFY EXISTING CONDITIONS AND CONSTRUCT CURB RAMPS TO MEET ADA REQUIREMENTS.
2. DO NOT PLACE GRATINGS, JUNCTION BOXES, ACCESS COVERS, OR OTHER APPURTENANCES IN FRONT OF THE CURB RAMP OR ANY PART OF THE CURB RAMP OR LANDING.
3. SEE CONTRACT PLANS FOR THE CURB DESIGN SPECIFIED. SEE WSDOT STD PLAN F-10.12-03 FOR DEPRESSED CURB SECTION AND CEMENT CONCRETE PEDESTRIAN CURB DETAILS. SEE CFW STD DET 3-4 FOR CURB AND GUTTER AND CEMENT CONCRETE BARRIER CURB DETAILS.
4. INSTALL DETECTABLE WARNING SURFACE PER WSDOT STD PLAN F-45.10-02.
5. CURB RAMP, LANDING, AND FLARES SHALL RECEIVE BROOM FINISH. SEE STANDARD SPECIFICATIONS 8-14.

ADDENDUM #2

BID SET



33325 8th Avenue South
 Federal Way, WA 98003-6325

(253) 835-2700
 www.cityoffederalway.com



DRAFTED: D.MCINTOSH
 DESIGNED: J.HUYNH
 REVIEWED: C.MULLEN
 APPROVED: D.WINKLER



DRAWING VERSION / REVISION LOG

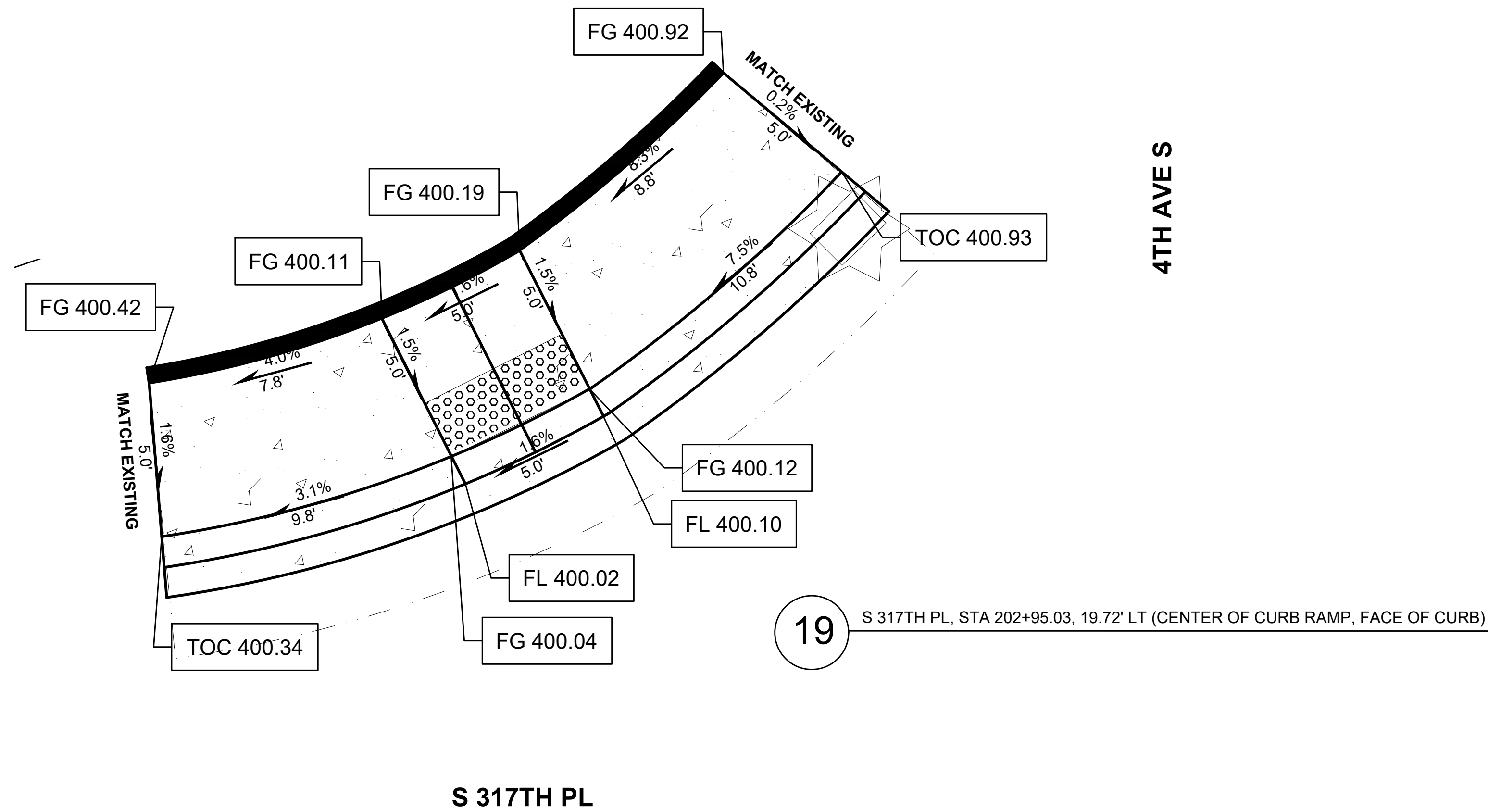
NO.	DATE	REVISION
01	6/2024	ADDENDUM #2

2024 ASPHALT OVERLAY PROJECT

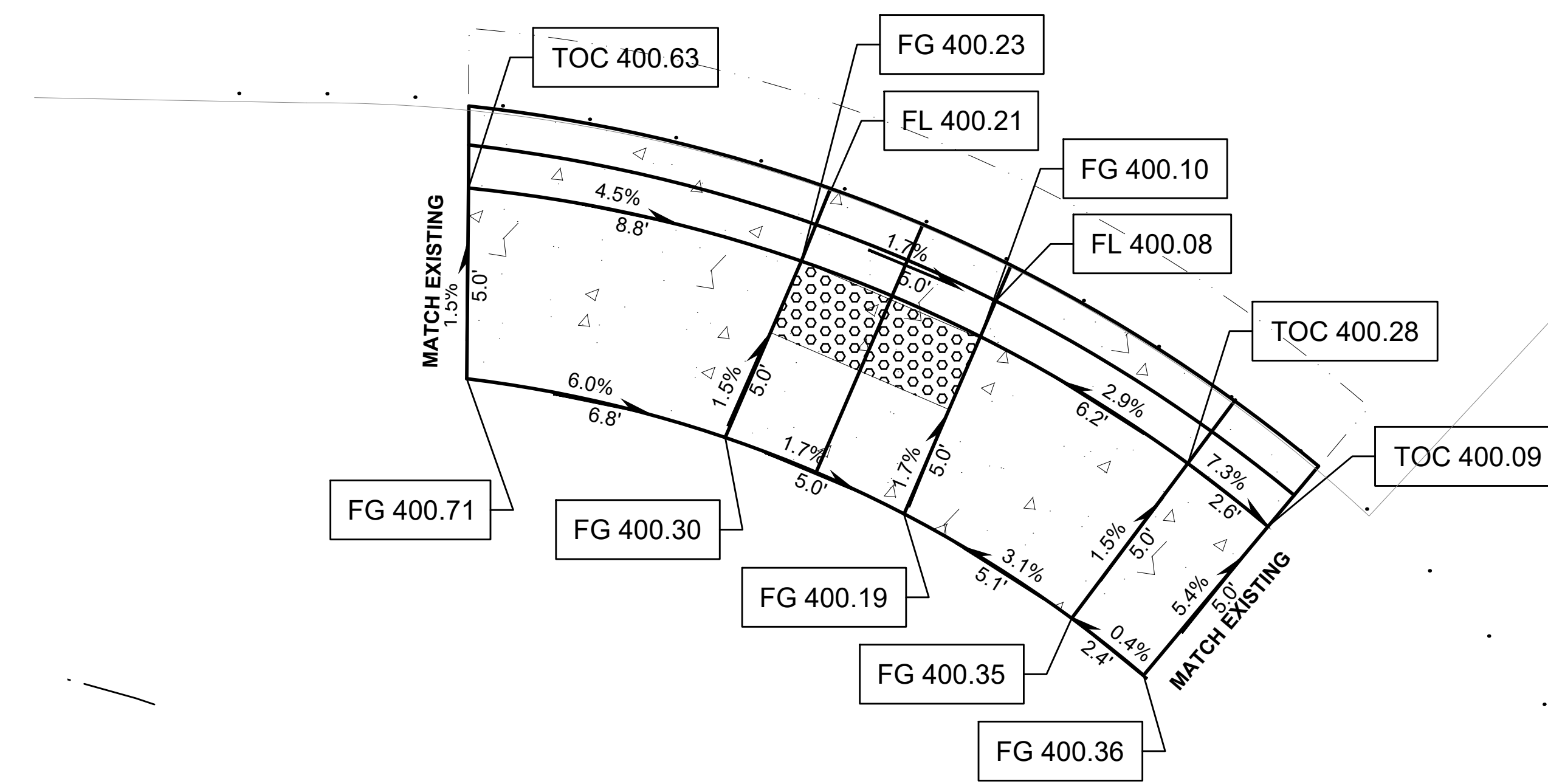
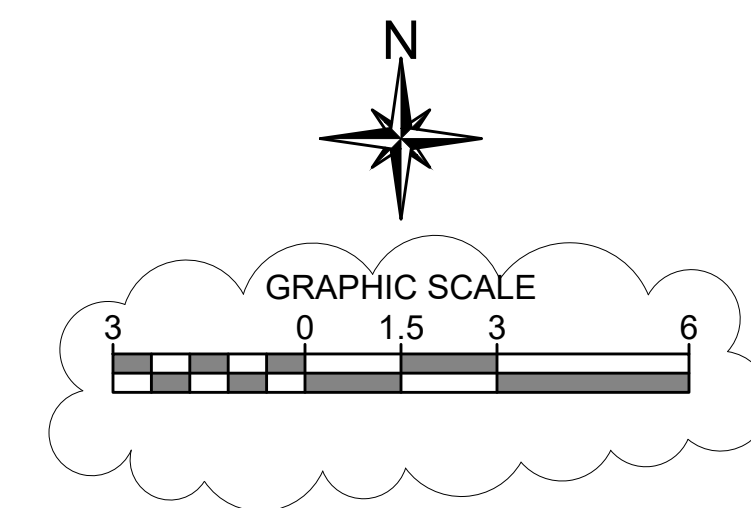
**CURB RAMPS
 S 317TH ST - CURB RAMPS 15 & 16**

CITY PROJECT #:
 12524
 SHT. 174
 OF 195

K:\ENGINEERING DIVISION\PROJECTS\ACTIVE\12524 - Overlay 2024\03 PEACAD\2024 PAVEMENT OVERLAY SCH H - S 317th Pl.dwg 6/5/2024 2:01 PM



19 S 317TH PL, STA 202+95.03, 19.72' LT (CENTER OF CURB RAMP, FACE OF CURB)



20 S 317TH PL, STA 202+95.49, 17.27' RT (CENTER OF CURB RAMP, FACE OF CURB)

LEGEND

- CEMENT CONCRETE PEDESTRIAN CURB
- YELLOW TRUNCATED DOME DETECTABLE WARNING SURFACE
- FL = GUTTER FLOW LINE
- TOC = TOP OF CURB
- FG = FINISH GRADE

CURB RAMP NOTES

1. SLOPES SHOWN IN PLAN VIEW, RAMP LAYOUT AND RAMP LENGTH FOR REFERENCE ONLY. FIELD VERIFY EXISTING CONDITIONS AND CONSTRUCT CURB RAMPS TO MEET ADA REQUIREMENTS.
2. DO NOT PLACE GRATINGS, JUNCTION BOXES, ACCESS COVERS, OR OTHER APPURTENANCES IN FRONT OF THE CURB RAMP OR ANY PART OF THE CURB RAMP OR LANDING.
3. SEE CONTRACT PLANS FOR THE CURB DESIGN SPECIFIED. SEE WSDOT STD PLAN F-10.12-03 FOR DEPRESSED CURB SECTION AND CEMENT CONCRETE PEDESTRIAN CURB DETAILS. SEE CFW STD DET 3-4 FOR CURB AND GUTTER AND CEMENT CONCRETE BARRIER CURB DETAILS.
4. INSTALL DETECTABLE WARNING SURFACE PER WSDOT STD PLAN F-45.10-02.
5. CURB RAMP, LANDING, AND FLARES SHALL RECEIVE BROOM FINISH. SEE STANDARD SPECIFICATIONS 8-14.

ADDENDUM #2 BID SET

CITY OF Federal Way
Centered on Opportunity
33325 8th Avenue South
Federal Way, WA 98003-6325
(253) 835-2700
www.cityoffederalway.com

811
Know what's below.
Call 811 before you dig.

DRAFTED: D.MCINTOSH
DESIGNED: J.HUYNH
REVIEWED: C.MULLEN
APPROVED: D.WINKLER

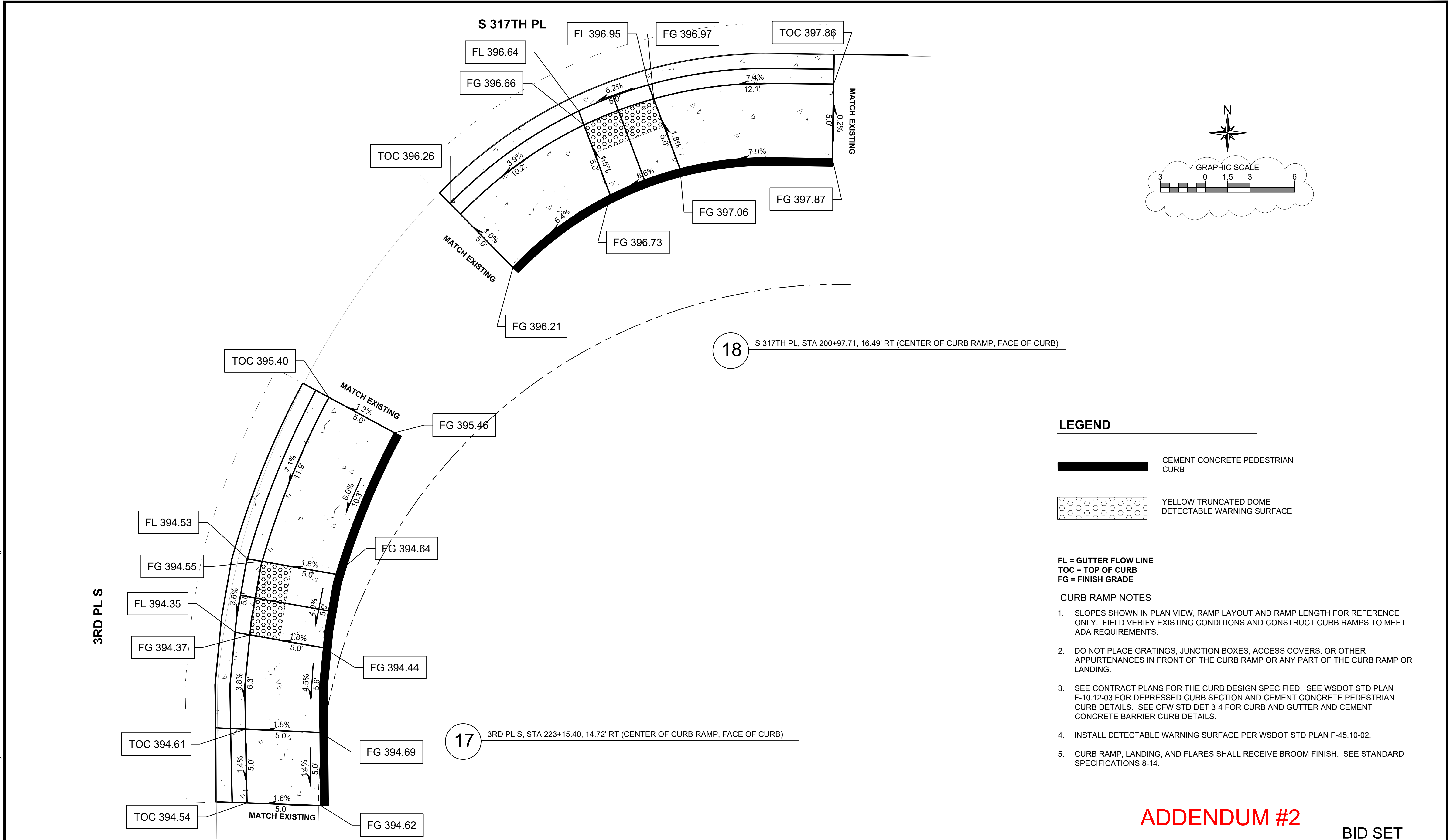
DRAWING VERSION / REVISION LOG		
NO.	DATE	REVISION
01	6/2024	ADDENDUM #2

2024 ASPHALT OVERLAY PROJECT


CURB RAMPS
S 317TH ST - CURB RAMPS 19 & 20

CITY PROJECT #:
12524
SHT. 175
OF 195

K:\ENGINEERING DIVISION\PROJECTS\ACTIVE\12524 - Overlay 2024\03 PEIACAD\2024 PAVEMENT OVERLAY SCH H - S 317th Pl.dwg 6/5/2024 2:02 PM



LEGEND

 CEMENT CONCRETE PEDESTRIAN CURB

 YELLOW TRUNCATED DOME DETECTABLE WARNING SURFACE

FL = GUTTER FLOW LINE
TOC = TOP OF CURB
FG = FINISH GRADE

CURB RAMP NOTES

- SLOPES SHOWN IN PLAN VIEW, RAMP LAYOUT AND RAMP LENGTH FOR REFERENCE ONLY. FIELD VERIFY EXISTING CONDITIONS AND CONSTRUCT CURB RAMPS TO MEET ADA REQUIREMENTS.
- DO NOT PLACE GRATINGS, JUNCTION BOXES, ACCESS COVERS, OR OTHER APPURTENANCES IN FRONT OF THE CURB RAMP OR ANY PART OF THE CURB RAMP OR LANDING.
- SEE CONTRACT PLANS FOR THE CURB DESIGN SPECIFIED. SEE WSDOT STD PLAN F-10.12-03 FOR DEPRESSED CURB SECTION AND CEMENT CONCRETE PEDESTRIAN CURB DETAILS. SEE CFW STD DET 3-4 FOR CURB AND GUTTER AND CEMENT CONCRETE BARRIER CURB DETAILS.
- INSTALL DETECTABLE WARNING SURFACE PER WSDOT STD PLAN F-45.10-02.
- CURB RAMP, LANDING, AND FLARES SHALL RECEIVE BROOM FINISH. SEE STANDARD SPECIFICATIONS 8-14.

ADDENDUM #2

BID SET

CITY OF Federal Way
Centered on Opportunity
33325 8th Avenue South
Federal Way, WA 98003-6325
(253) 835-2700
www.cityoffederalway.com

811
Know what's below.
Call 811 before you dig.

DRAFTED: D.MCINTOSH
DESIGNED: J.HUYNH
REVIEWED: C.MULLEN
APPROVED: D.WINKLER



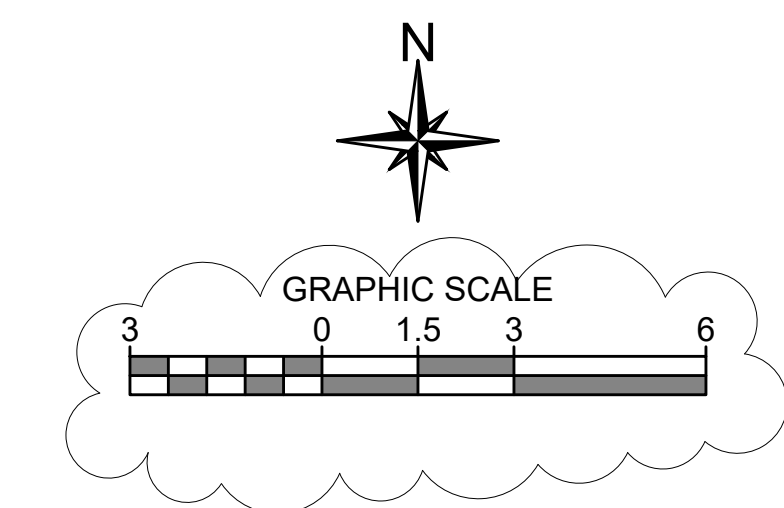
DRAWING VERSION / REVISION LOG		
NO.	DATE	REVISION
01	6/2024	ADDENDUM #2

2024 ASPHALT OVERLAY PROJECT

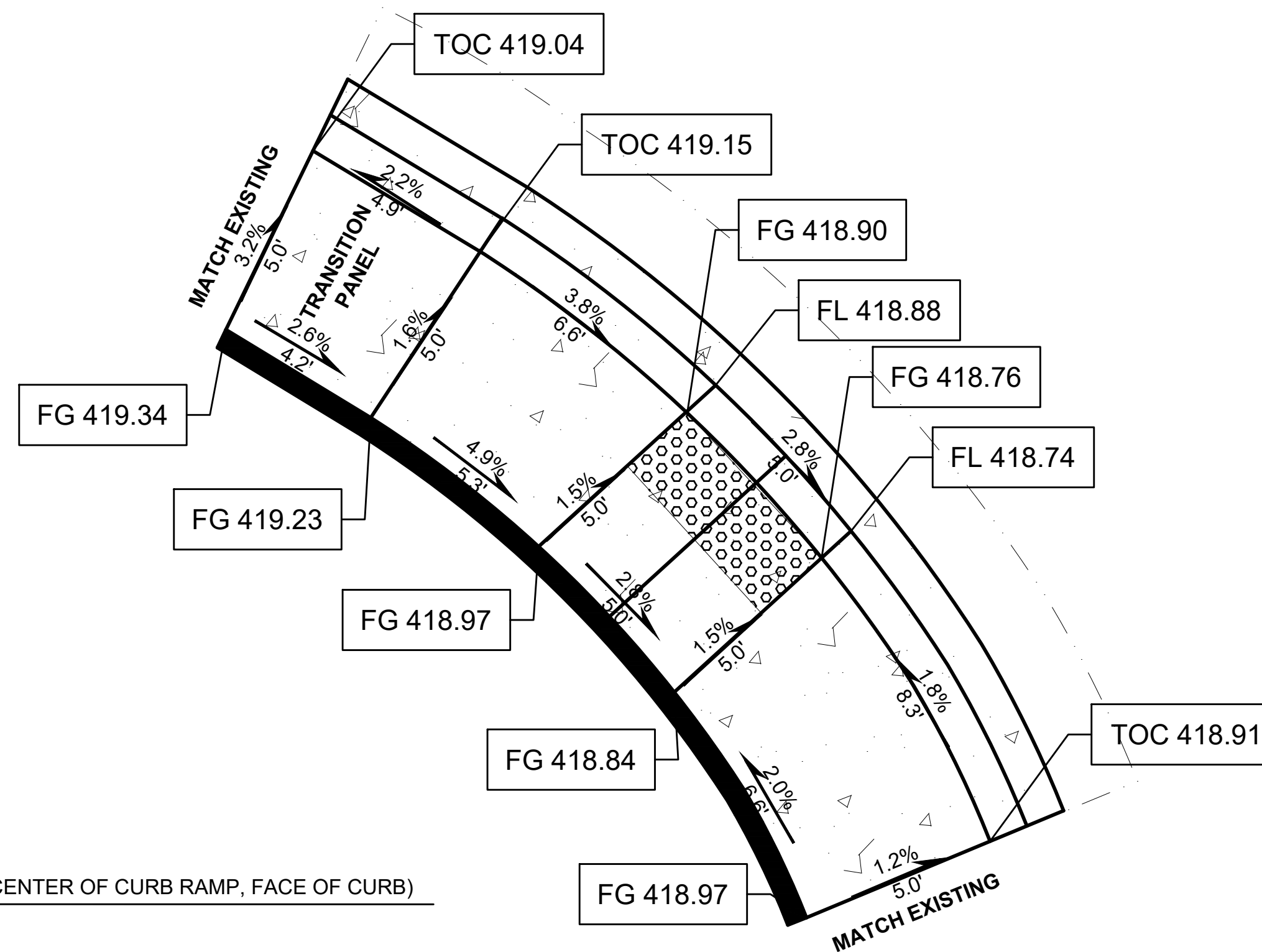
CURB RAMPS
S 317TH ST - CURB RAMPS 17 & 18

CITY PROJECT #: 12524
SHT. 176
OF 195

K:\ENGINEERING DIVISION\PROJECTS\ACTIVITY\12524 - Overlay 2024\03 PEACAD\2024 PAVEMENT OVERLAY SCH H - S 317th Pl.dwg 6/5/2024 2:02 PM



S 314TH PL



4TH AVES S

21 S 314TH PL, STA 233+32.32, 25.01' RT (CENTER OF CURB RAMP, FACE OF CURB)

LEGEND

- CEMENT CONCRETE PEDESTRIAN CURB
- YELLOW TRUNCATED DOME DETECTABLE WARNING SURFACE

FL = GUTTER FLOW LINE
 TOC = TOP OF CURB
 FG = FINISH GRADE

CURB RAMP NOTES

1. SLOPES SHOWN IN PLAN VIEW, RAMP LAYOUT AND RAMP LENGTH FOR REFERENCE ONLY. FIELD VERIFY EXISTING CONDITIONS AND CONSTRUCT CURB RAMPS TO MEET ADA REQUIREMENTS.
2. DO NOT PLACE GRATINGS, JUNCTION BOXES, ACCESS COVERS, OR OTHER APPURTENANCES IN FRONT OF THE CURB RAMP OR ANY PART OF THE CURB RAMP OR LANDING.
3. SEE CONTRACT PLANS FOR THE CURB DESIGN SPECIFIED. SEE WSDOT STD PLAN F-10.12-03 FOR DEPRESSED CURB SECTION AND CEMENT CONCRETE PEDESTRIAN CURB DETAILS. SEE CFW STD DET 3-4 FOR CURB AND GUTTER AND CEMENT CONCRETE BARRIER CURB DETAILS.
4. INSTALL DETECTABLE WARNING SURFACE PER WSDOT STD PLAN F-45.10-02.
5. CURB RAMP, LANDING, AND FLARES SHALL RECEIVE BROOM FINISH. SEE STANDARD SPECIFICATIONS 8-14.


ADDENDUM #2

BID SET

CITY OF Federal Way
 Centered on Opportunity
 33325 8th Avenue South
 Federal Way, WA 98003-6325
 (253) 835-2700
 www.cityoffederalway.com

811
 Know what's below.
 Call 811 before you dig.

DRAFTED: D.MCINTOSH
 DESIGNED: J.HUYNH
 REVIEWED: C.MULLEN
 APPROVED: D.WINKLER



DRAWING VERSION / REVISION LOG

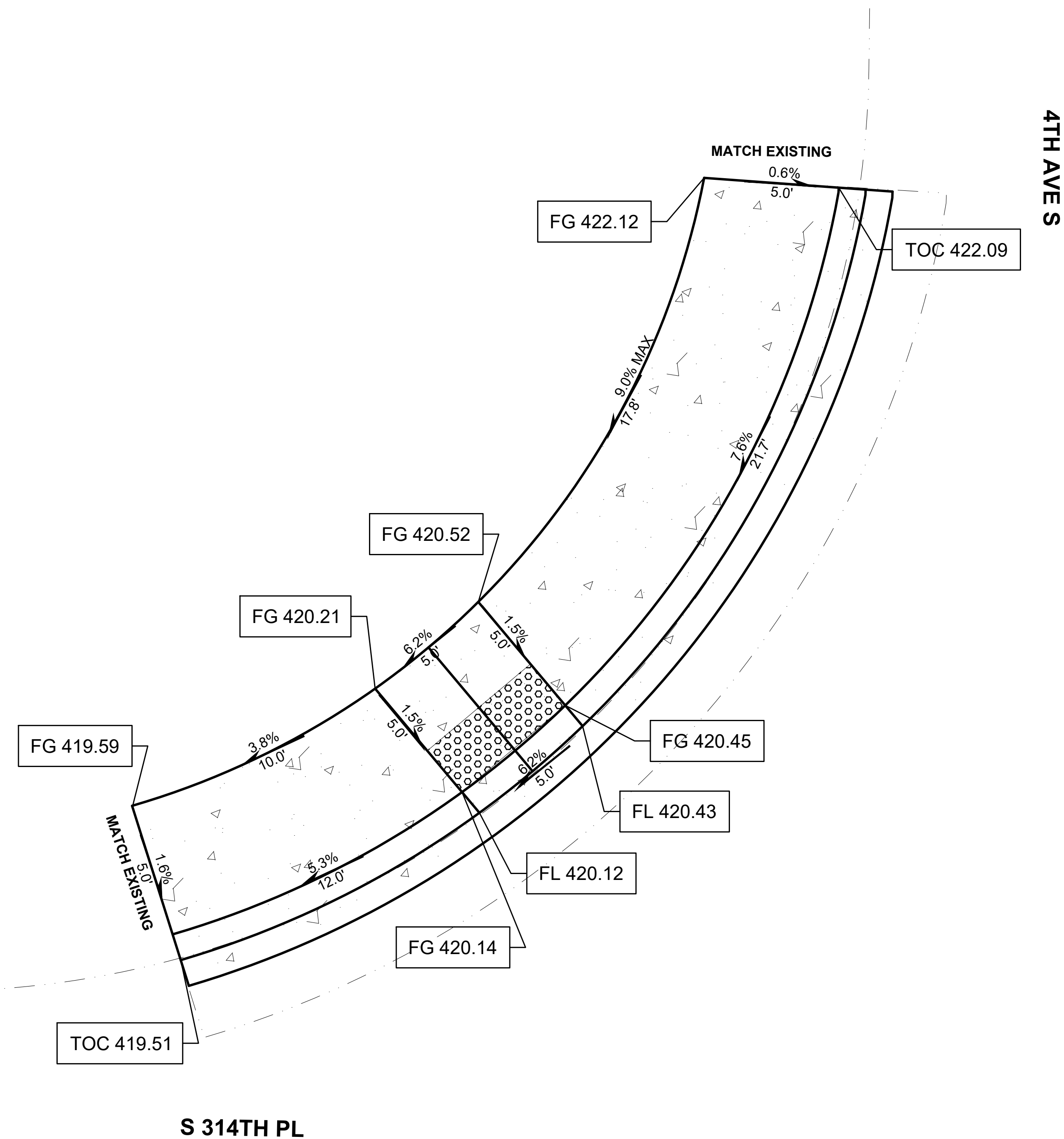
NO.	DATE	REVISION
01	6/2024	ADDENDUM #2

2024 ASPHALT OVERLAY PROJECT

CURB RAMPS
S 317TH ST - CURB RAMP 21

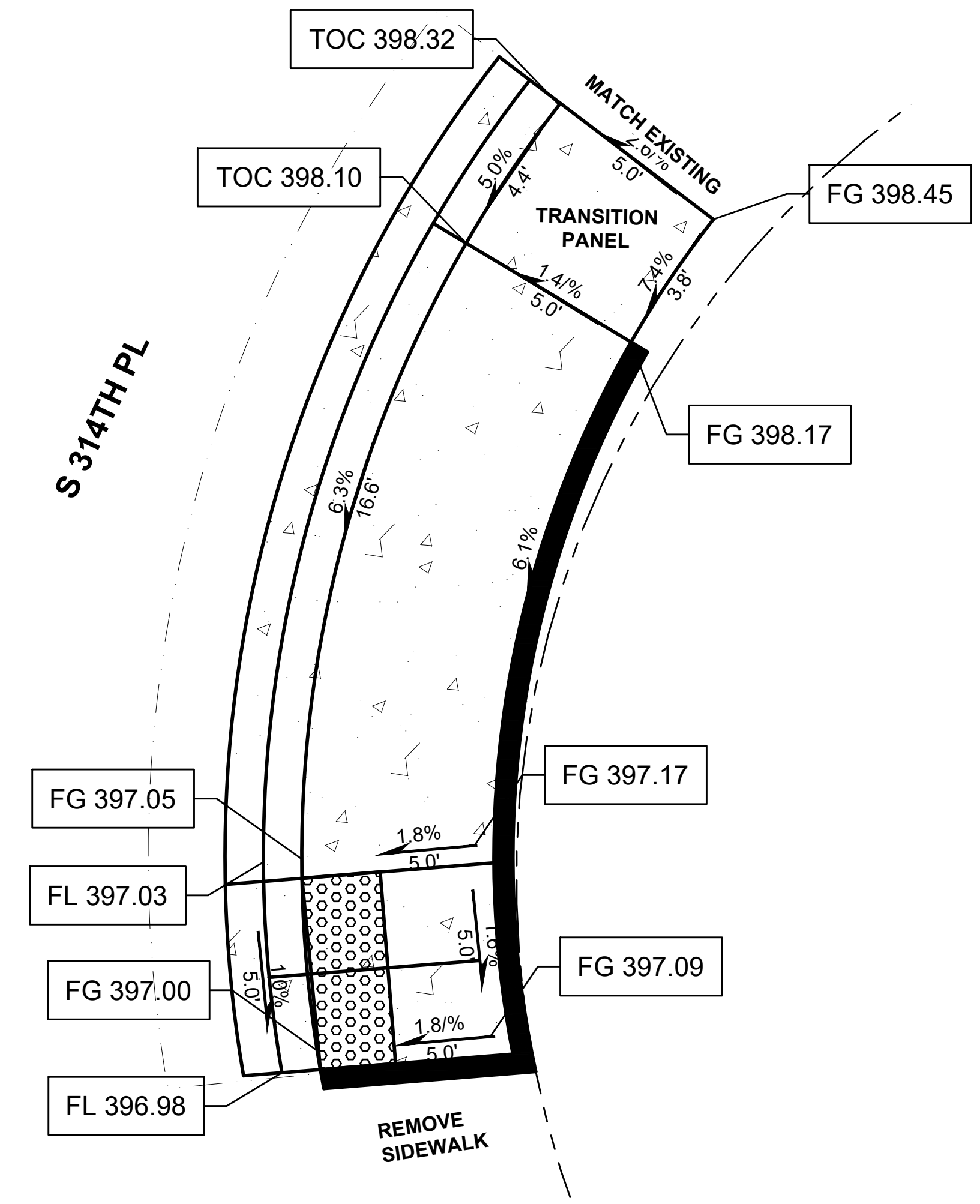
CITY PROJECT #:
 12524
 SHT. 177
 OF 195

K:\ENGINEERING DIVISION\PROJECTS\ACTIVITY\12524 - Overlay 2024\03 PEIACAD\2024 PAVEMENT OVERLAY SCH H - S 317th Pl.dwg 6/5/2024 2:02 PM

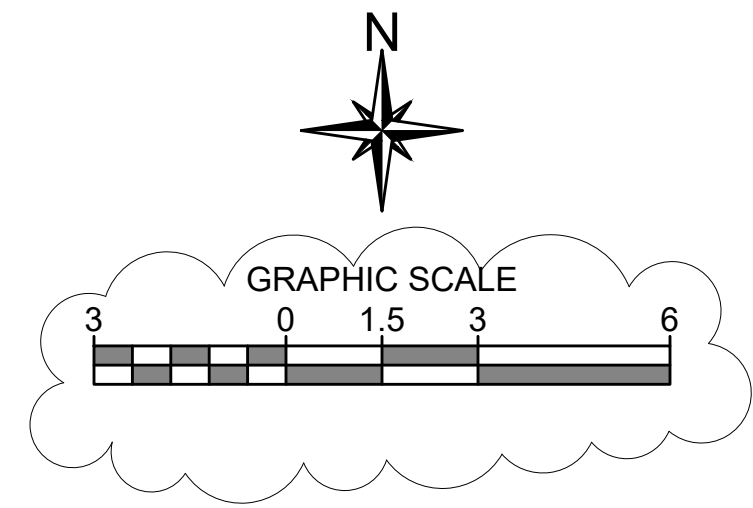


22 S 314TH PL, STA 233+29.74, 23.72' LT (CENTER OF CURB RAMP, FACE OF CURB)

4TH AVES



23 S 314TH PL, STA 230+32.12, 32.29' RT (CENTER OF CURB RAMP, FACE OF CURB)



LEGEND

- CEMENT CONCRETE PEDESTRIAN CURB
- YELLOW TRUNCATED DOME DETECTABLE WARNING SURFACE

FL = GUTTER FLOW LINE
 TOC = TOP OF CURB
 FG = FINISH GRADE

CURB RAMP NOTES

1. SLOPES SHOWN IN PLAN VIEW, RAMP LAYOUT AND RAMP LENGTH FOR REFERENCE ONLY. FIELD VERIFY EXISTING CONDITIONS AND CONSTRUCT CURB RAMPS TO MEET ADA REQUIREMENTS.
2. DO NOT PLACE GRATINGS, JUNCTION BOXES, ACCESS COVERS, OR OTHER APPURTENANCES IN FRONT OF THE CURB RAMP OR ANY PART OF THE CURB RAMP OR LANDING.
3. SEE CONTRACT PLANS FOR THE CURB DESIGN SPECIFIED. SEE WSDOT STD PLAN F-10.12-03 FOR DEPRESSED CURB SECTION AND CEMENT CONCRETE PEDESTRIAN CURB DETAILS. SEE CFW STD DET 3-4 FOR CURB AND GUTTER AND CEMENT CONCRETE BARRIER CURB DETAILS.
4. INSTALL DETECTABLE WARNING SURFACE PER WSDOT STD PLAN F-45.10-02.
5. CURB RAMP, LANDING, AND FLARES SHALL RECEIVE BROOM FINISH. SEE STANDARD SPECIFICATIONS 8-14.

ADDENDUM #2

BID SET

CITY OF Federal Way
 Centered on Opportunity
 33325 8th Avenue South
 Federal Way, WA 98003-6325
 (253) 835-2700
 www.cityoffederalway.com

811
 Know what's below.
 Call 811 before you dig.

DRAFTED: D.MCINTOSH
 DESIGNED: J.HUYNH
 REVIEWED: C.MULLEN
 APPROVED: D.WINKLER

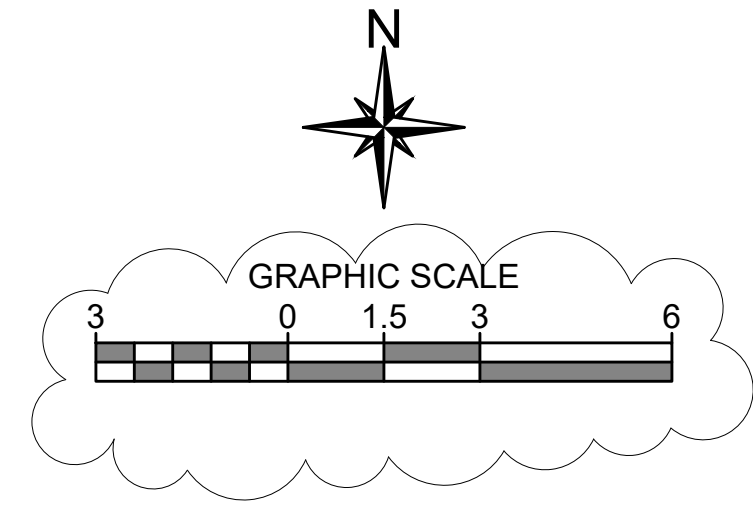
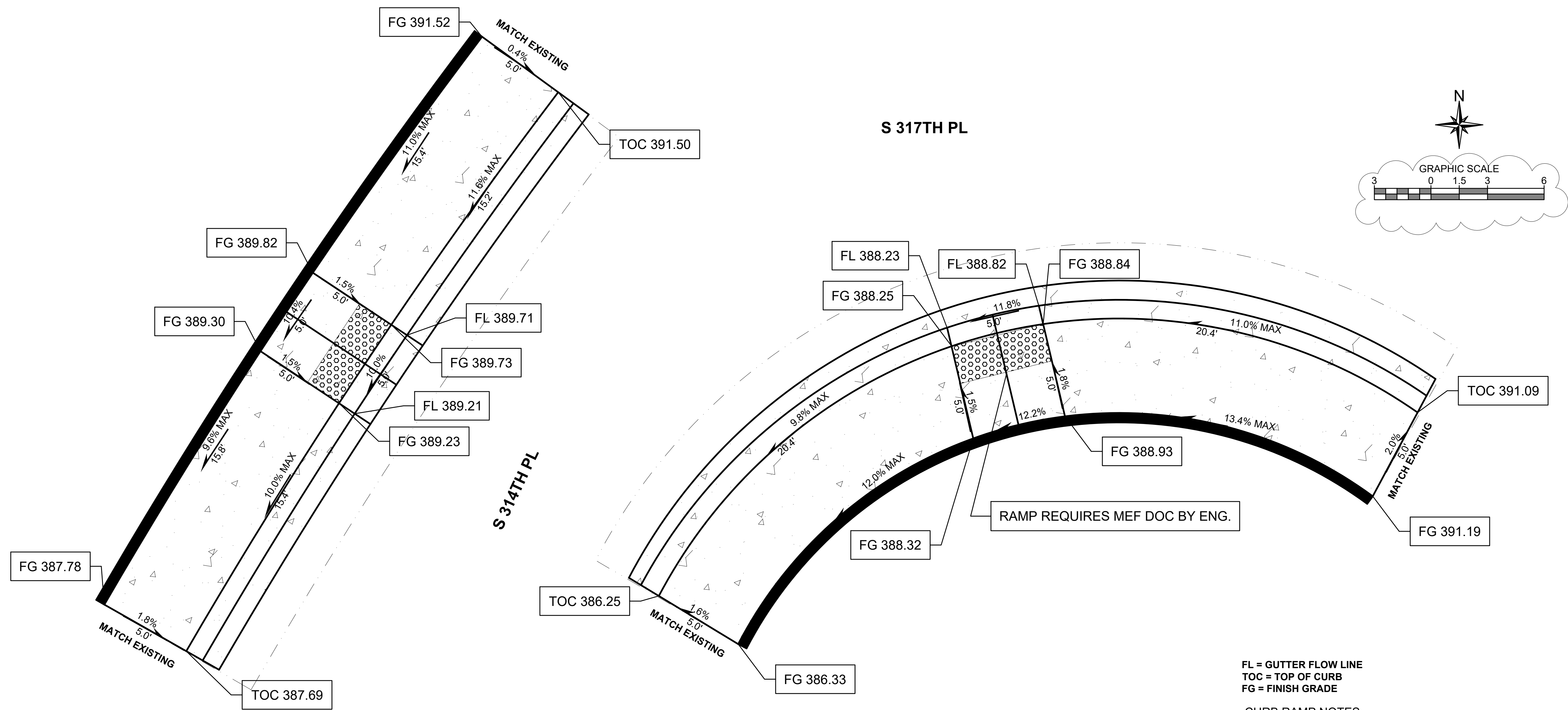
DRAWING VERSION / REVISION LOG		
NO.	DATE	REVISION
01	6/2024	ADDENDUM #2

2024 ASPHALT OVERLAY PROJECT

CURB RAMPS
S 317TH ST - CURB RAMPS 22 & 23

CITY PROJECT #:
 12524
 SHT. 178
 OF 195

K:\ENGINEERING DIVISION\PROJECTS\ACTIVE\12524 - Overlay 2024\03 PEIACAD\2024 PAVEMENT OVERLAY SCH H - S 317th Pl.dwg 6/5/2024 2:02 PM

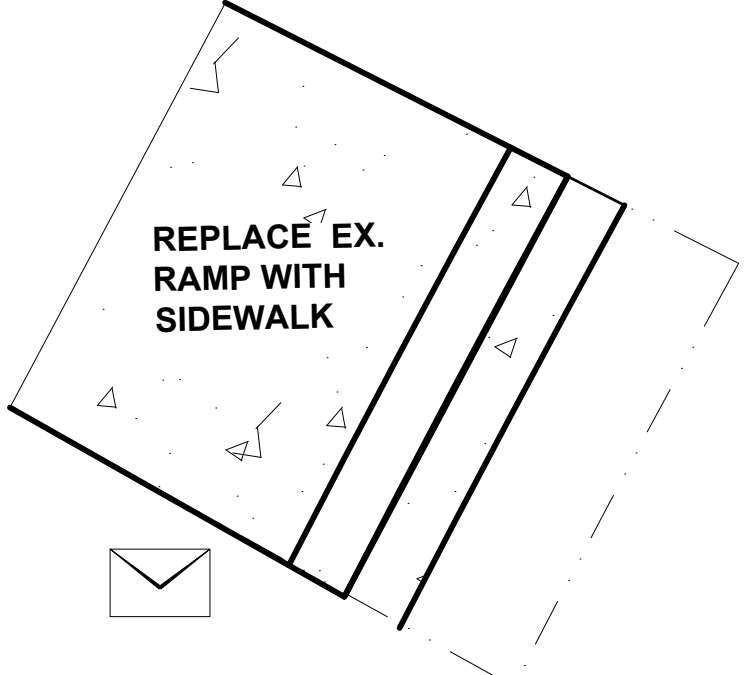


FL = GUTTER FLOW LINE
 TOC = TOP OF CURB
 FG = FINISH GRADE

CURB RAMP NOTES

- SLOPES SHOWN IN PLAN VIEW, RAMP LAYOUT AND RAMP LENGTH FOR REFERENCE ONLY. FIELD VERIFY EXISTING CONDITIONS AND CONSTRUCT CURB RAMPS TO MEET ADA REQUIREMENTS.
- DO NOT PLACE GRATINGS, JUNCTION BOXES, ACCESS COVERS, OR OTHER APPURTENANCES IN FRONT OF THE CURB RAMP OR ANY PART OF THE CURB RAMP OR LANDING.
- SEE CONTRACT PLANS FOR THE CURB DESIGN SPECIFIED. SEE WSDOT STD PLAN F-10.12-03 FOR DEPRESSED CURB SECTION AND CEMENT CONCRETE PEDESTRIAN CURB DETAILS. SEE CFW STD DET 3-4 FOR CURB AND GUTTER AND CEMENT CONCRETE BARRIER CURB DETAILS.
- INSTALL DETECTABLE WARNING SURFACE PER WSDOT STD PLAN F-45.10-02.
- CURB RAMP, LANDING, AND FLARES SHALL RECEIVE BROOM FINISH. SEE STANDARD SPECIFICATIONS 8-14.

25 S 314TH PL, STA 229+26.01, 24.16' RT (CENTER OF CURB RAMP, FACE OF CURB)



24 S 314TH PL, STA 229+35.96, 15.03' LT (CENTER OF CURB RAMP, FACE OF CURB)

LEGEND

- CEMENT CONCRETE PEDESTRIAN CURB
- YELLOW TRUNCATED DOME DETECTABLE WARNING SURFACE

ADDENDUM #2

BID SET



33325 8th Avenue South
 Federal Way, WA 98003-6325
 (253) 835-2700
 www.cityoffederalway.com



DRAFTED: D.MCINTOSH
 DESIGNED: J.HUYNH
 REVIEWED: C.MULLEN
 APPROVED: D.WINKLER



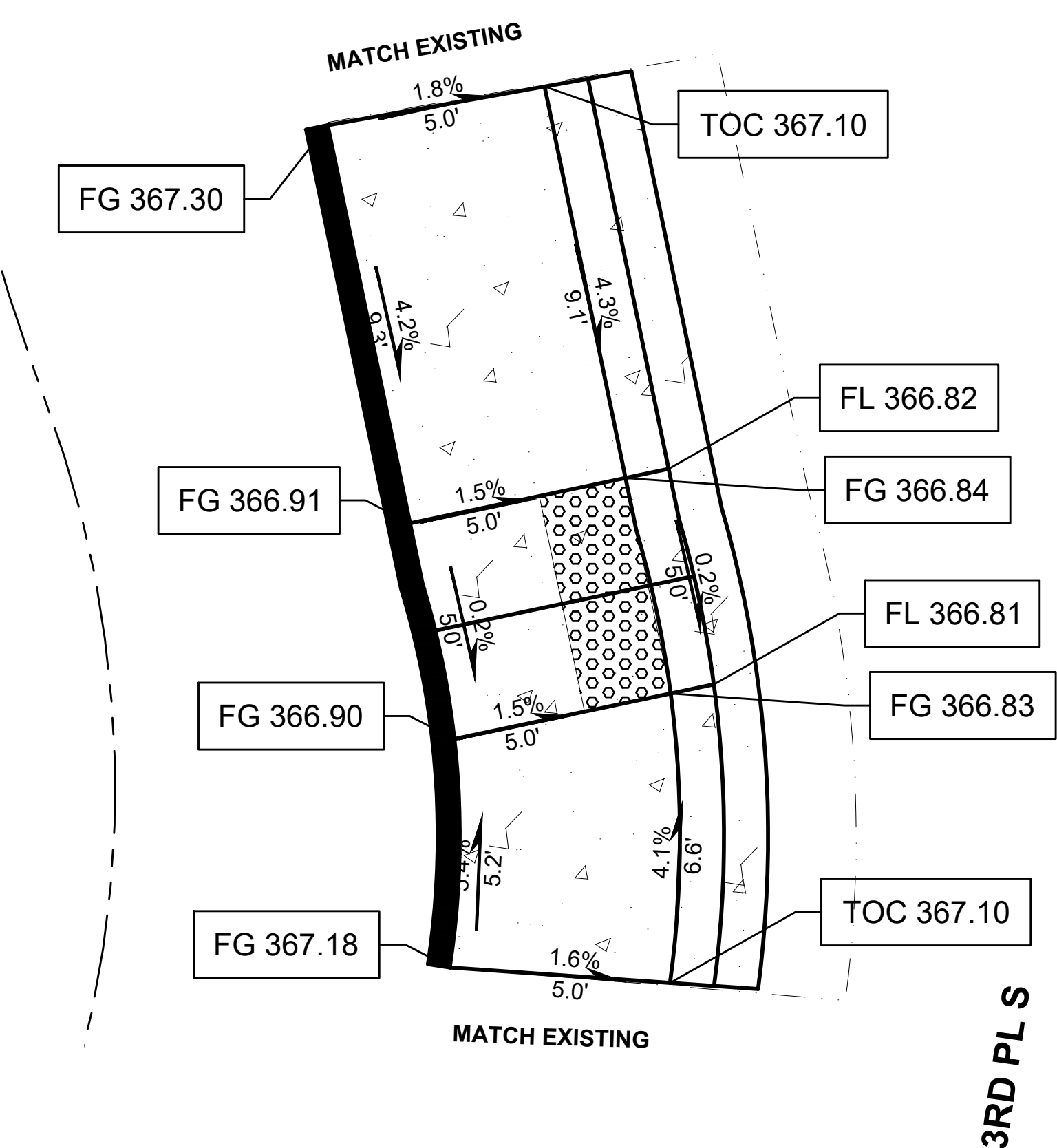
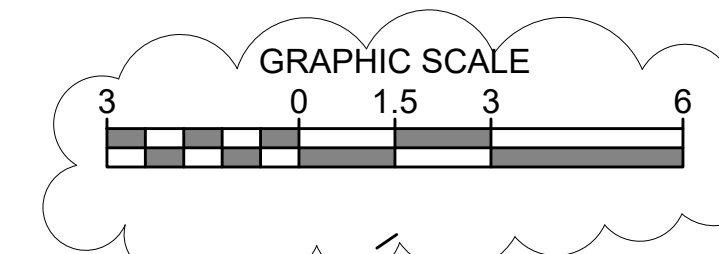

DRAWING VERSION / REVISION LOG		
NO.	DATE	REVISION
01	6/2024	ADDENDUM #2

2024 ASPHALT OVERLAY PROJECT

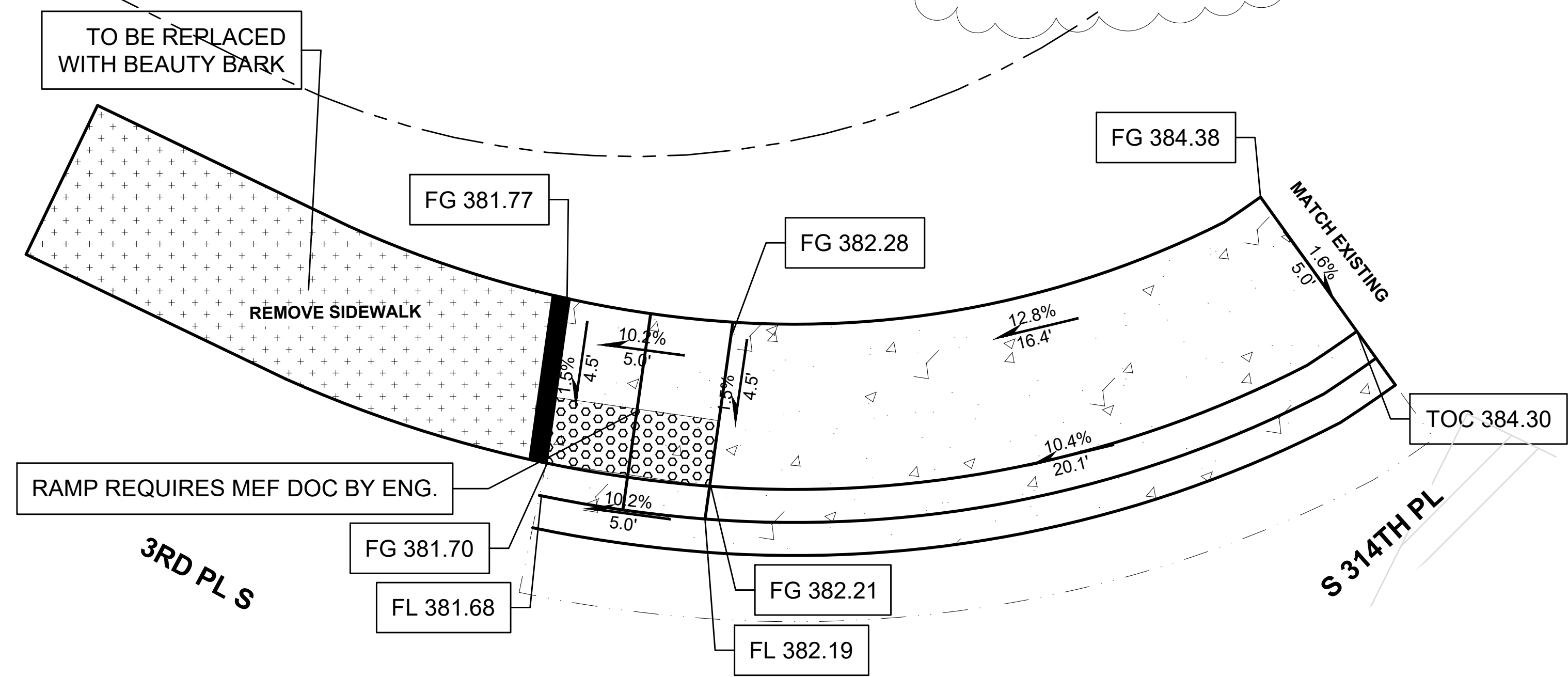
**CURB RAMPS
 S 317TH ST - CURB RAMPS 24 & 25**

CITY PROJECT #:
 12524
 SHT. 179
 OF 195

K:\ENGINEERING DIVISION\PROJECTS\ACTIVE\12524 - Overlay 2024\03 PEIACAD\2024 PAVEMENT OVERLAY SCH.H - S 317th Pl.dwg 6/5/2024 2:03 PM



26 3RD PL S, STA 238+33.83, 22.61' LT (CENTER OF CURB RAMP, FACE OF CURB)



27 3RD PL S, STA 236+38.30, 16.66' RT (CENTER OF CURB RAMP, FACE OF CURB)

LEGEND

- CEMENT CONCRETE PEDESTRIAN CURB
- YELLOW TRUNCATED DOME DETECTABLE WARNING SURFACE

FL = GUTTER FLOW LINE
 TOC = TOP OF CURB
 FG = FINISH GRADE

CURB RAMP NOTES

1. SLOPES SHOWN IN PLAN VIEW, RAMP LAYOUT AND RAMP LENGTH FOR REFERENCE ONLY. FIELD VERIFY EXISTING CONDITIONS AND CONSTRUCT CURB RAMPS TO MEET ADA REQUIREMENTS.
2. DO NOT PLACE GRATINGS, JUNCTION BOXES, ACCESS COVERS, OR OTHER APPURTENANCES IN FRONT OF THE CURB RAMP OR ANY PART OF THE CURB RAMP OR LANDING.
3. SEE CONTRACT PLANS FOR THE CURB DESIGN SPECIFIED. SEE WSDOT STD PLAN F-10.12-03 FOR DEPRESSED CURB SECTION AND CEMENT CONCRETE PEDESTRIAN CURB DETAILS. SEE CFW STD DET 3-4 FOR CURB AND GUTTER AND CEMENT CONCRETE BARRIER CURB DETAILS.
4. INSTALL DETECTABLE WARNING SURFACE PER WSDOT STD PLAN F-45.10-02.
5. CURB RAMP, LANDING, AND FLARES SHALL RECEIVE BROOM FINISH. SEE STANDARD SPECIFICATIONS 8-14.

ADDENDUM #2

BID SET

CITY OF Federal Way
 Centered on Opportunity
 33325 8th Avenue South
 Federal Way, WA 98003-6325
 (253) 835-2700
 www.cityoffederalway.com

811
 Know what's below.
 Call 811 before you dig.

DRAFTED: D.MCINTOSH
 DESIGNED: J.HUYNH
 REVIEWED: C.MULLEN
 APPROVED: D.WINKLER



DRAWING VERSION / REVISION LOG		
NO.	DATE	REVISION
01	6/2024	ADDENDUM #2

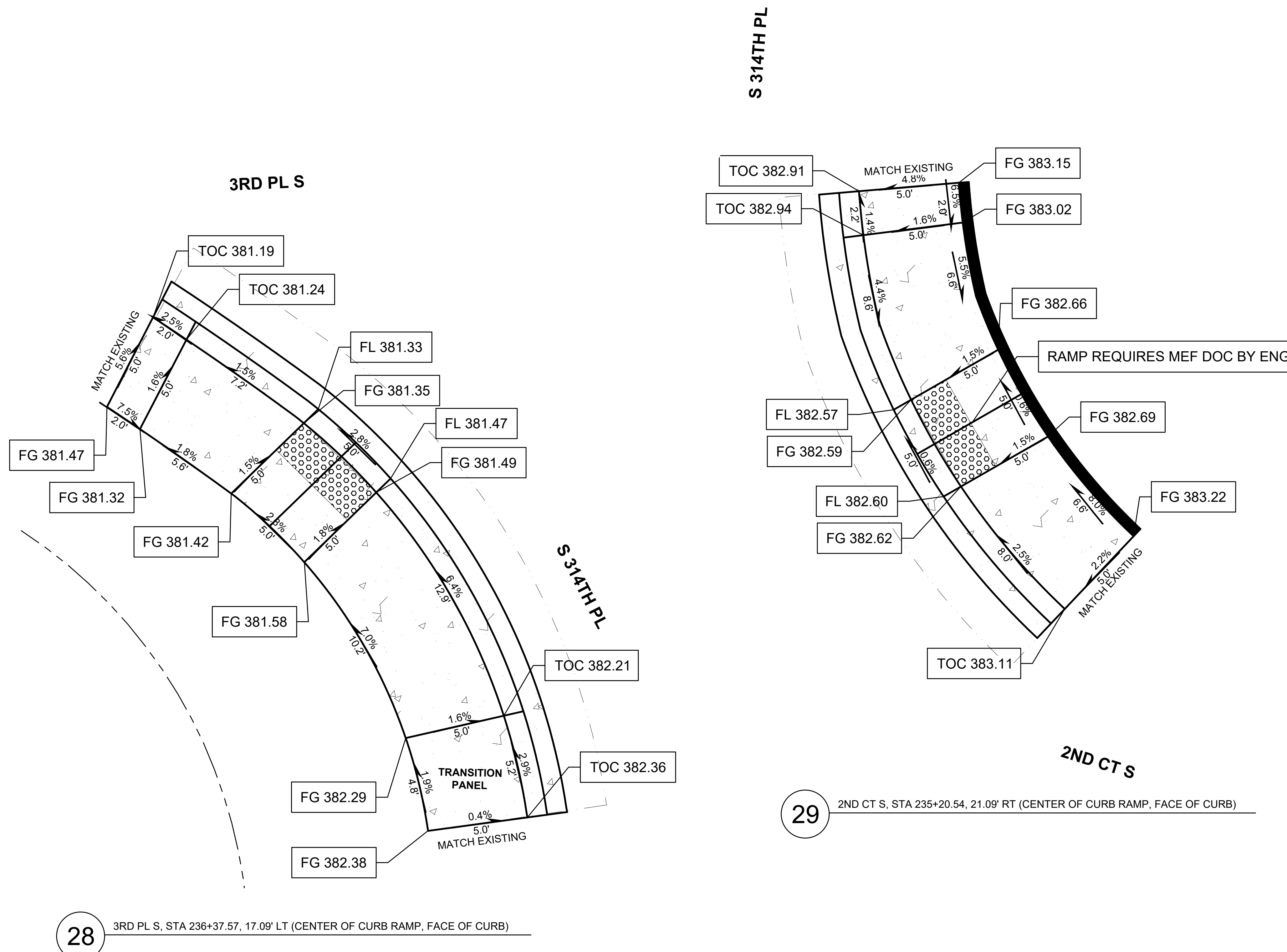
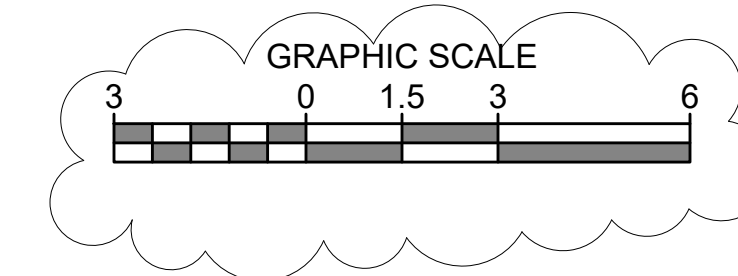

2024 ASPHALT OVERLAY PROJECT

CURB RAMPS

S 317TH ST - CURB RAMPS 26 & 27

CITY PROJECT #:
 12524
 SHT. 180
 OF 195

K:\ENGINEERING DIVISION\PROJECTS\ACTIVE\12524 - Overlay 2024\03 PEIACAD\2024 PAVEMENT OVERLAY SCH H - S 317th Pl.dwg 6/5/2024 2:04 PM



LEGEND

- CEMENT CONCRETE PEDESTRIAN CURB
- YELLOW TRUNCATED DOME DETECTABLE WARNING SURFACE

FL = GUTTER FLOW LINE
 TOC = TOP OF CURB
 FG = FINISH GRADE

CURB RAMP NOTES

1. SLOPES SHOWN IN PLAN VIEW, RAMP LAYOUT AND RAMP LENGTH FOR REFERENCE ONLY. FIELD VERIFY EXISTING CONDITIONS AND CONSTRUCT CURB RAMPS TO MEET ADA REQUIREMENTS.
2. DO NOT PLACE GRATINGS, JUNCTION BOXES, ACCESS COVERS, OR OTHER APPURTENANCES IN FRONT OF THE CURB RAMP OR ANY PART OF THE CURB RAMP OR LANDING.
3. SEE CONTRACT PLANS FOR THE CURB DESIGN SPECIFIED. SEE WSDOT STD PLAN F-10.12-03 FOR DEPRESSED CURB SECTION AND CEMENT CONCRETE PEDESTRIAN CURB DETAILS. SEE CFW STD DET 3-4 FOR CURB AND GUTTER AND CEMENT CONCRETE BARRIER CURB DETAILS.
4. INSTALL DETECTABLE WARNING SURFACE PER WSDOT STD PLAN F-45.10-02.
5. CURB RAMP, LANDING, AND FLARES SHALL RECEIVE BROOM FINISH. SEE STANDARD SPECIFICATIONS 8-14.

28 3RD PL S, STA 236+37.57, 17.09' LT (CENTER OF CURB RAMP, FACE OF CURB)

29 2ND CT S, STA 235+20.54, 21.09' RT (CENTER OF CURB RAMP, FACE OF CURB)

ADDENDUM #2

BID SET



33325 8th Avenue South
 Federal Way, WA 98003-6325

(253) 835-2700
 www.cityoffederalway.com



DRAFTED: D.MCINTOSH
 DESIGNED: J.HUYNH
 REVIEWED: C.MULLEN
 APPROVED: D.WINKLER



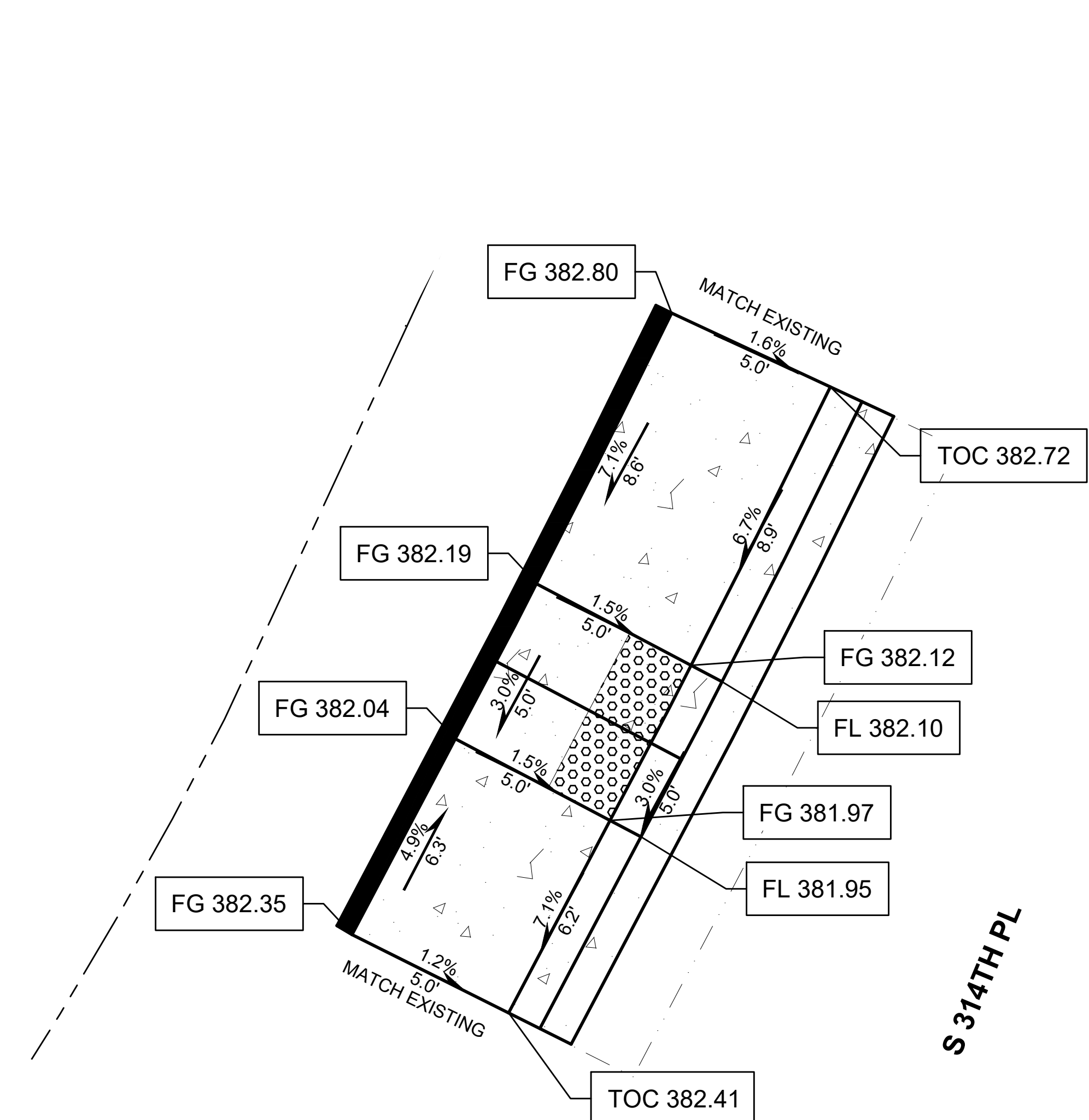
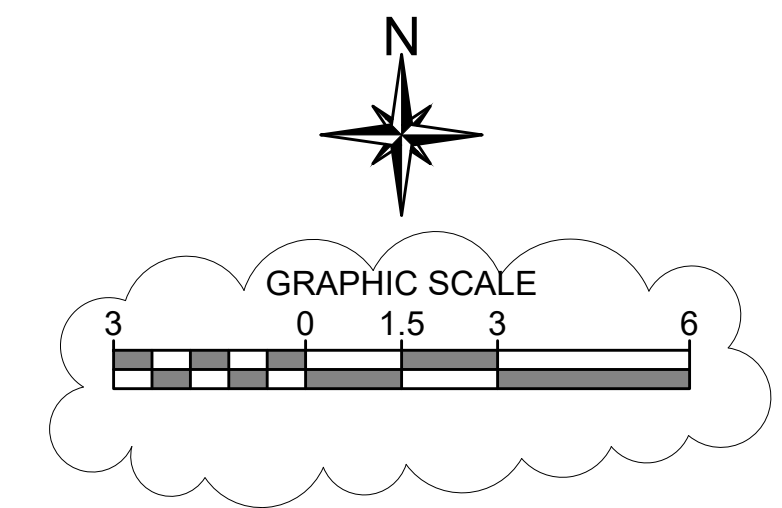
DRAWING VERSION / REVISION LOG

NO.	DATE	REVISION
01	6/2024	ADDENDUM #2

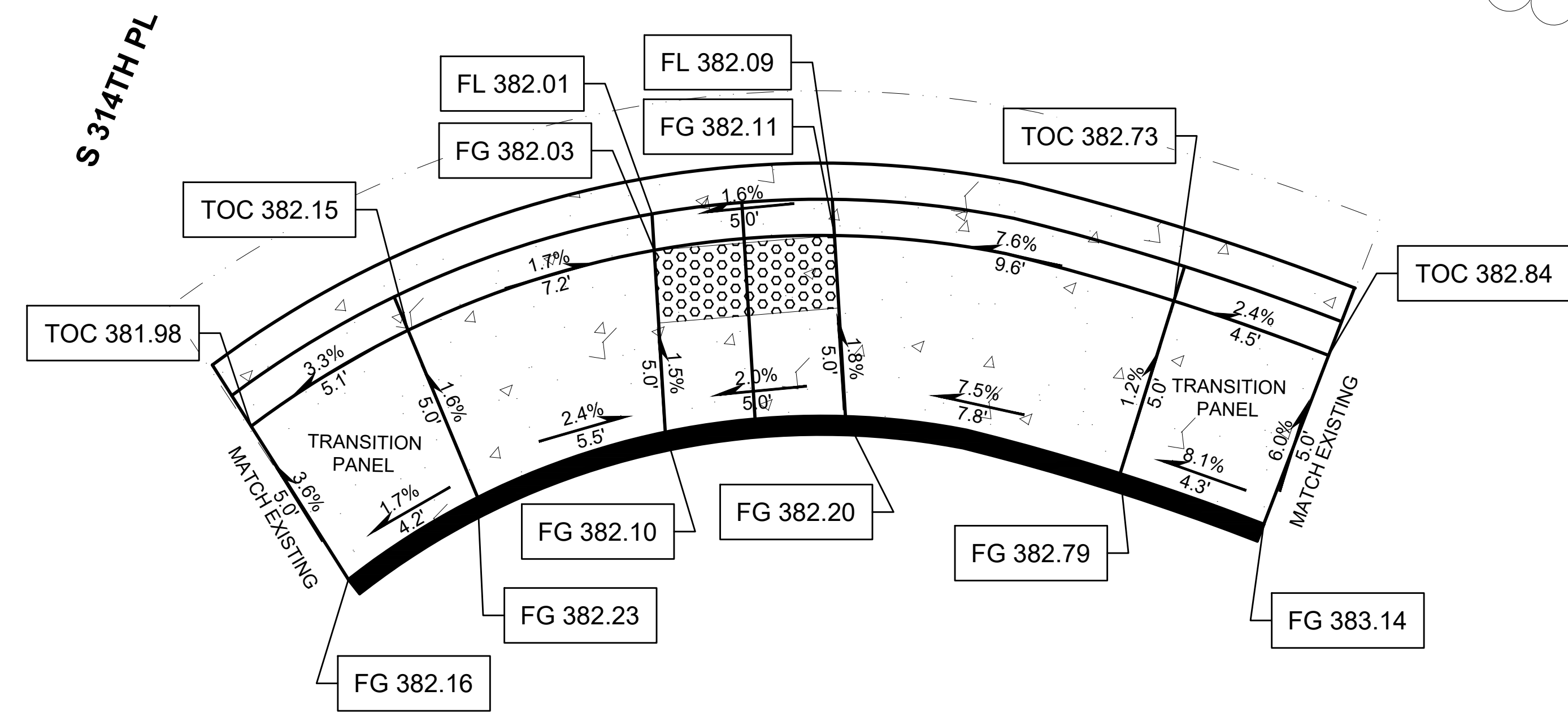
2024 ASPHALT OVERLAY PROJECT

**CURB RAMPS
 S 317TH ST - CURB RAMPS 28 & 29**

CITY PROJECT #:
 12524
 SHT. 181
 OF 195



30 S 314TH PL, STA 227+20.49, 15.09' LT (CENTER OF CURB RAMP, FACE OF CURB)



31 2ND CT S, STA 235+21.16, 19.15' LT (CENTER OF CURB RAMP, FACE OF CURB)

FL = GUTTER FLOW LINE
 TOC = TOP OF CURB
 FG = FINISH GRADE

CURB RAMP NOTES

- SLOPES SHOWN IN PLAN VIEW, RAMP LAYOUT AND RAMP LENGTH FOR REFERENCE ONLY. FIELD VERIFY EXISTING CONDITIONS AND CONSTRUCT CURB RAMPS TO MEET ADA REQUIREMENTS.
- DO NOT PLACE GRATINGS, JUNCTION BOXES, ACCESS COVERS, OR OTHER APPURTENANCES IN FRONT OF THE CURB RAMP OR ANY PART OF THE CURB RAMP OR LANDING.
- SEE CONTRACT PLANS FOR THE CURB DESIGN SPECIFIED. SEE WSDOT STD PLAN F-10.12-03 FOR DEPRESSED CURB SECTION AND CEMENT CONCRETE PEDESTRIAN CURB DETAILS. SEE CFW STD DET 3-4 FOR CURB AND GUTTER AND CEMENT CONCRETE BARRIER CURB DETAILS.
- INSTALL DETECTABLE WARNING SURFACE PER WSDOT STD PLAN F-45.10-02.
- CURB RAMP, LANDING, AND FLARES SHALL RECEIVE BROOM FINISH. SEE STANDARD SPECIFICATIONS 8-14.

LEGEND

- CEMENT CONCRETE PEDESTRIAN CURB
- YELLOW TRUNCATED DOME DETECTABLE WARNING SURFACE


ADDENDUM #2

BID SET

CITY OF Federal Way
 Centered on Opportunity
 33325 8th Avenue South
 Federal Way, WA 98003-6325
 (253) 835-2700
 www.cityoffederalway.com

811
 Know what's below.
 Call 811 before you dig.

DRAFTED: D.MCINTOSH
 DESIGNED: J.HUYNH
 REVIEWED: C.MULLEN
 APPROVED: D.WINKLER



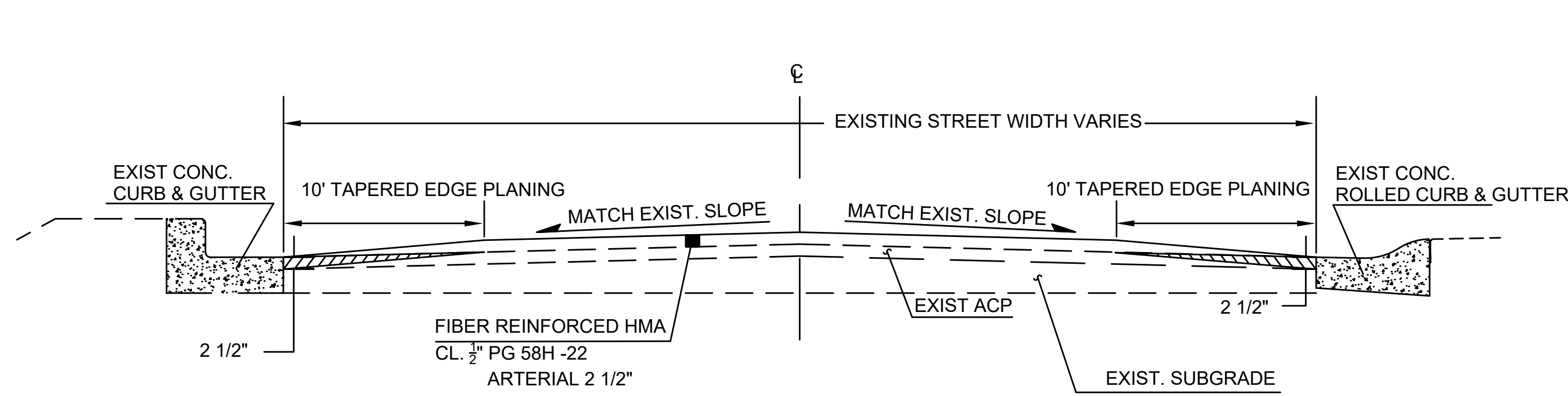
DRAWING VERSION / REVISION LOG		
NO.	DATE	REVISION
01	6/2024	ADDENDUM #2

2024 ASPHALT OVERLAY PROJECT

CURB RAMPS
 S 317TH ST - CURB RAMPS 30 & 31

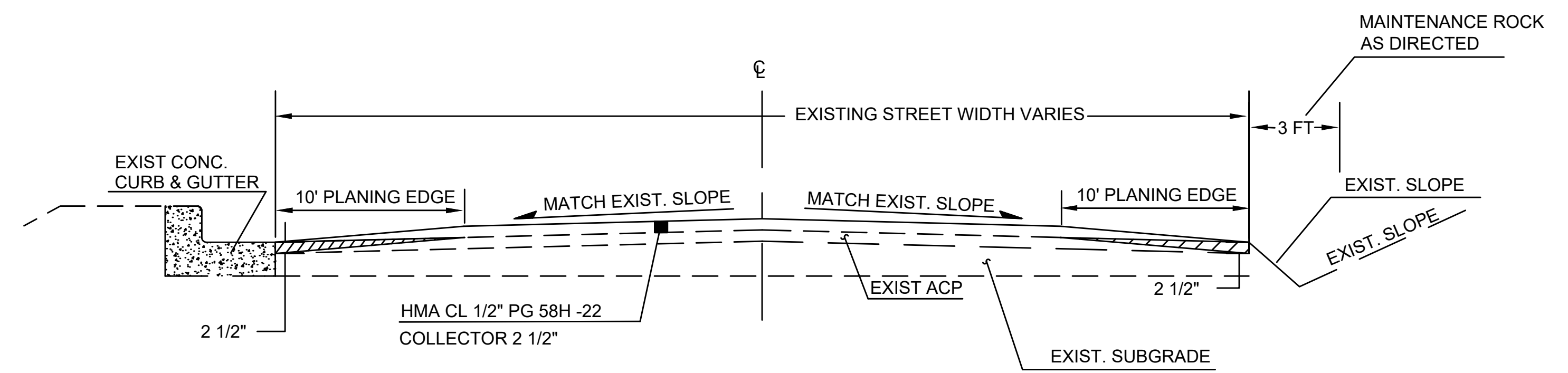
CITY PROJECT #:
 12524
 SHT. 182
 OF 195

K:\ENGINEERING DIVISION\PROJECTS\ACTIVITY\12524 - Overlay 2024\03 PEACAD\2024 PAVEMENT OVERLAY SCH H - S 317th Pl.dwg 6/5/2024 2:04 PM



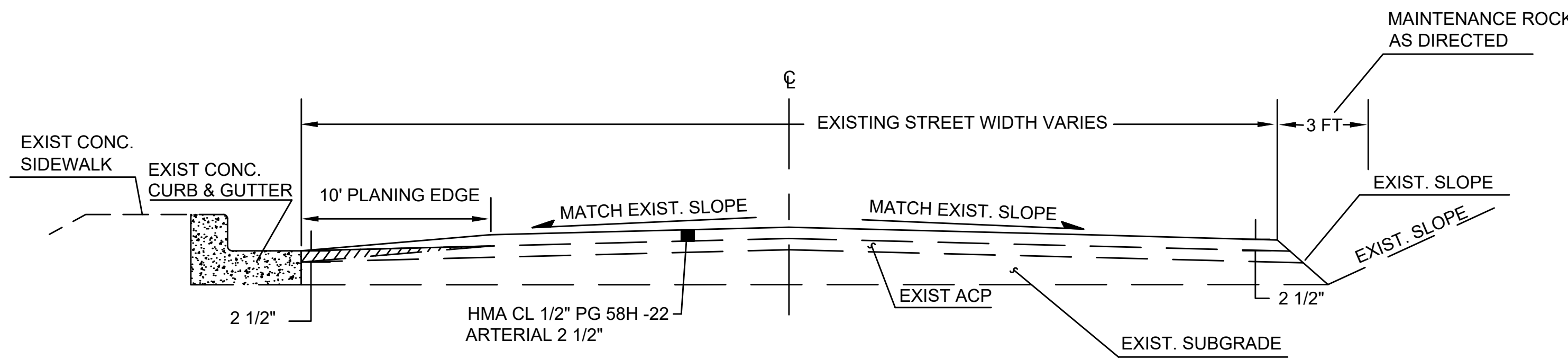
ARTERIAL TYPICAL SECTION OVERLAY WITH CURB AND GUTTER

NTS
SCHEDULE A
SCHEDULE F



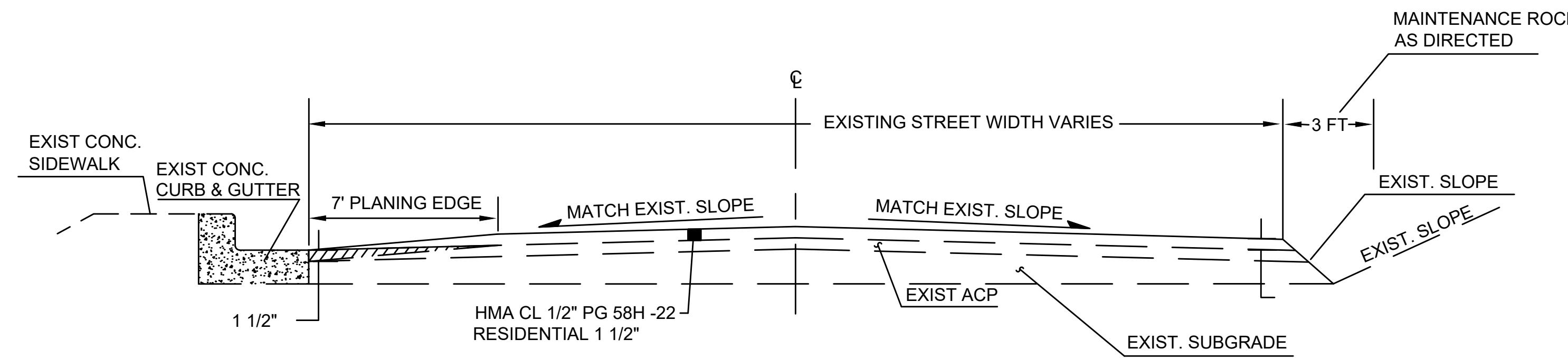
COLLECTOR TYPICAL SECTION OVERLAY WITH CURB AND GUTTER

NTS
SCHEDULE B
SCHEDULE D



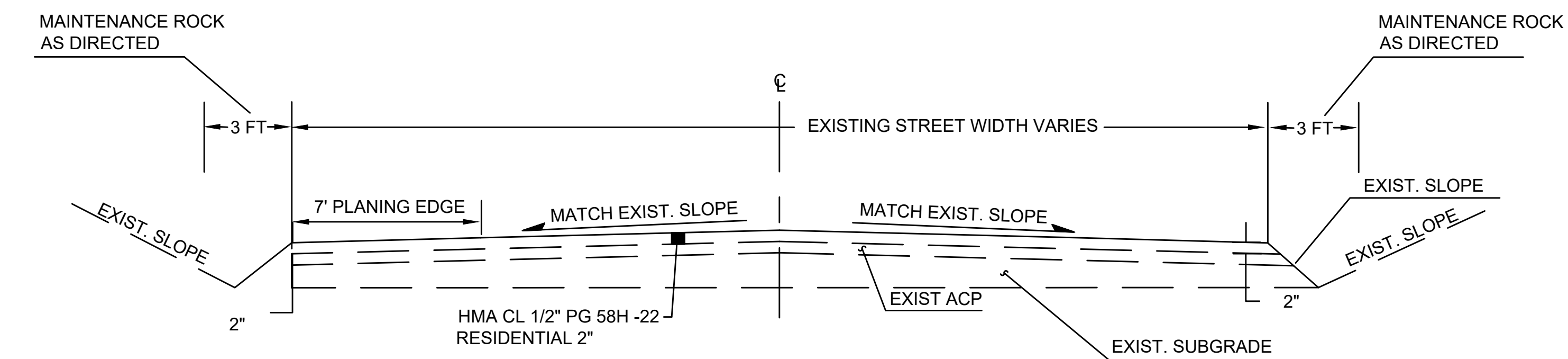
ARTERIAL TYPICAL SECTION ASPHALT OVERLAY WITH CURBS AND SHOULDER

NTS



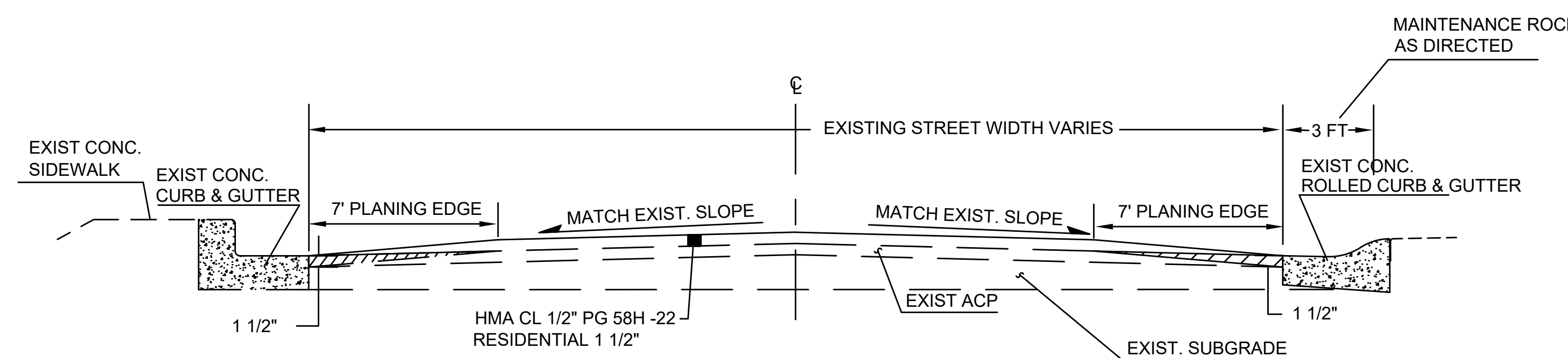
RESIDENTIAL TYPICAL SECTION ASPHALT OVERLAY WITH CURBS AND SHOULDER

NTS
SCHEDULE E
SCHEDULE H



RESIDENTIAL TYPICAL SECTION ASPHALT OVERLAY

NTS
SCHEDULE G



RESIDENTIAL TYPICAL SECTION ASPHALT OVERLAY WITH CURBS AND GUTTER

NTS
SCHEDULE E
SCHEDULE H

ADDENDUM #2

BID SET



33325 8th Avenue South
Federal Way, WA 98003-6325

(253) 835-2700
www.cityoffederalway.com



DRAFTED: D.MCINTOSH
DESIGNED: J.HUYNH
REVIEWED: C.MULLEN
APPROVED: D.WINKLER



DRAWING VERSION / REVISION LOG

NO.	DATE	REVISION
01	6/2024	ADDENDUM #2

2024 ASPHALT OVERLAY PROJECT

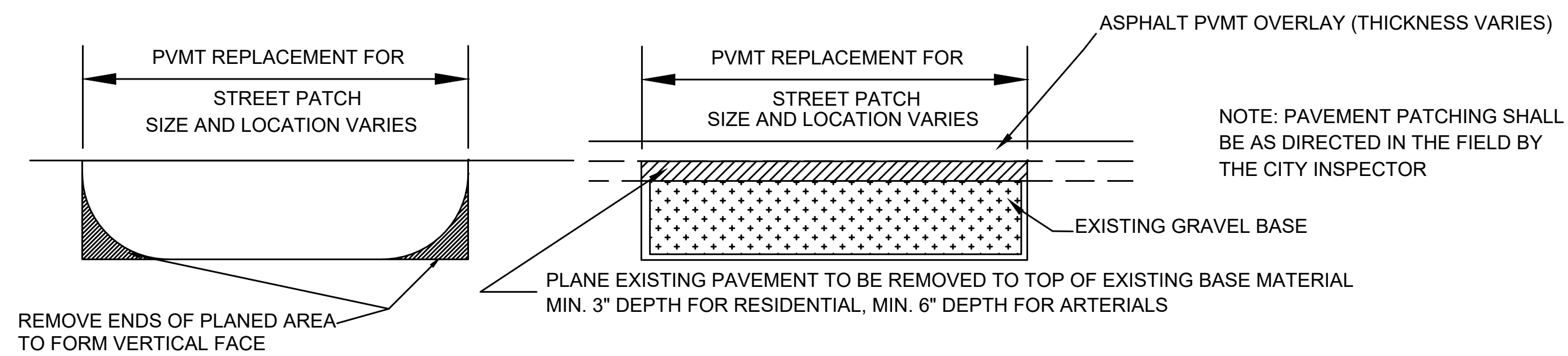
**CROSS SECTIONS
TYPICAL SECTIONS**

CITY PROJECT #:

12524

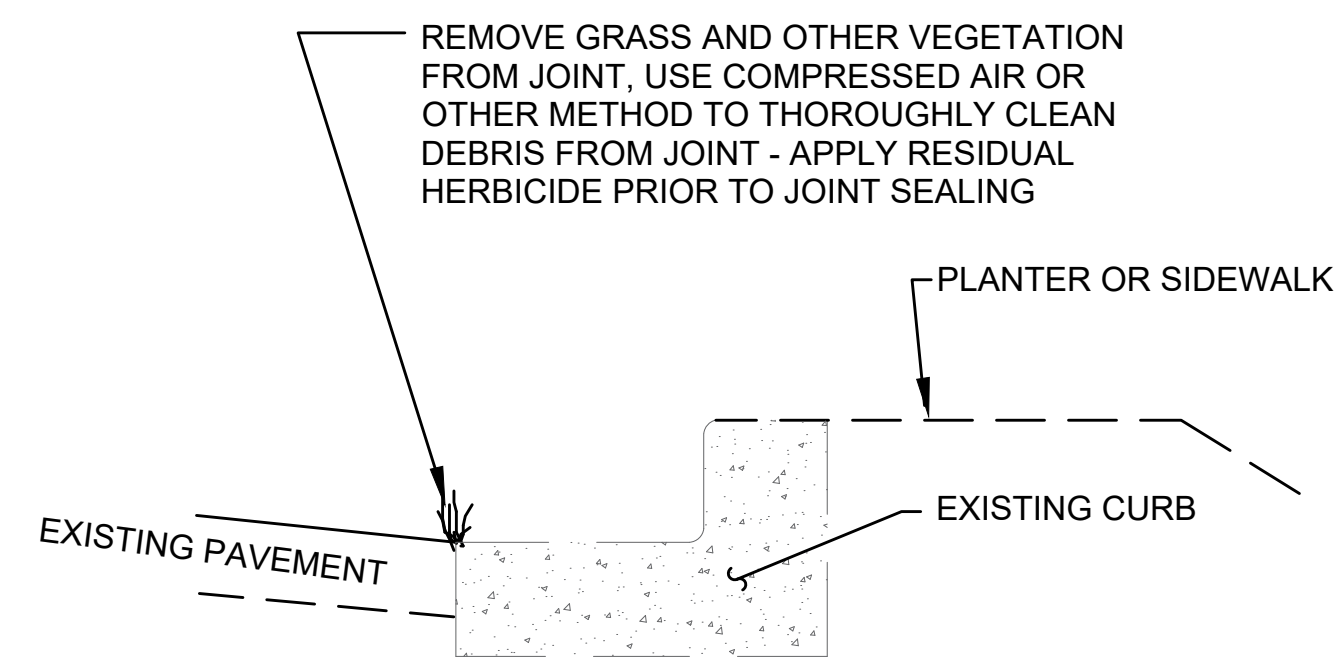
SHT. 193

OF 195



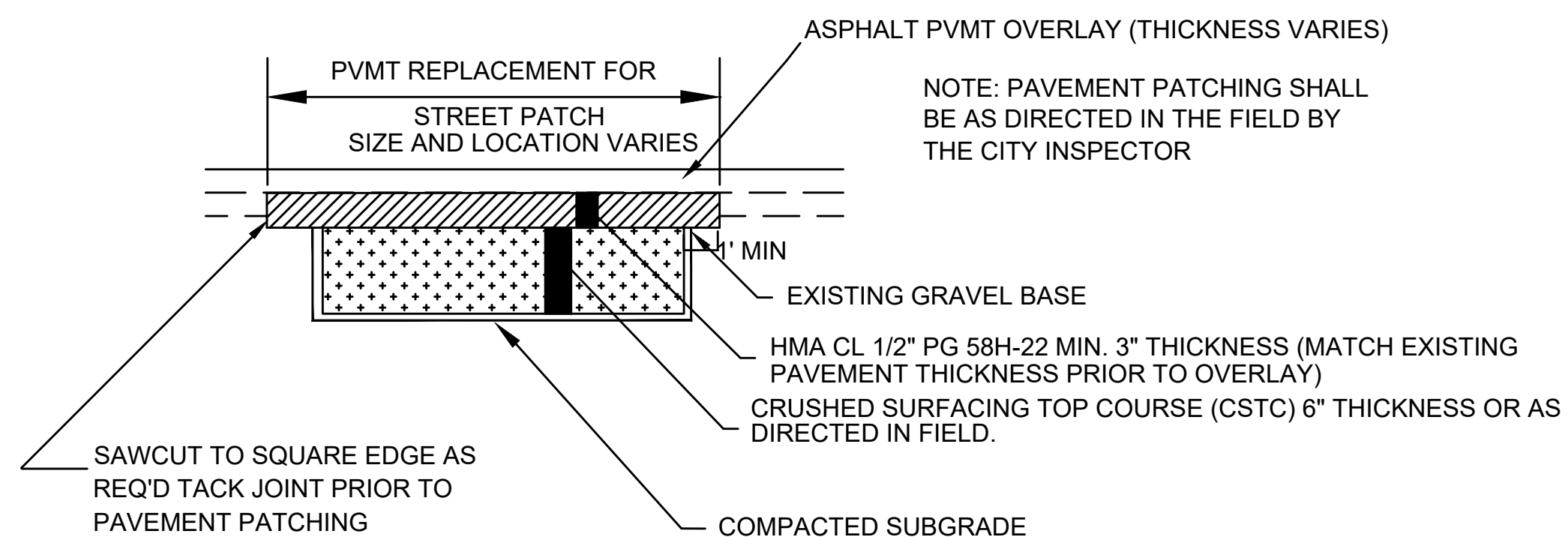
ALTERNATE PAVEMENT PATCHING DETAILS

NTS



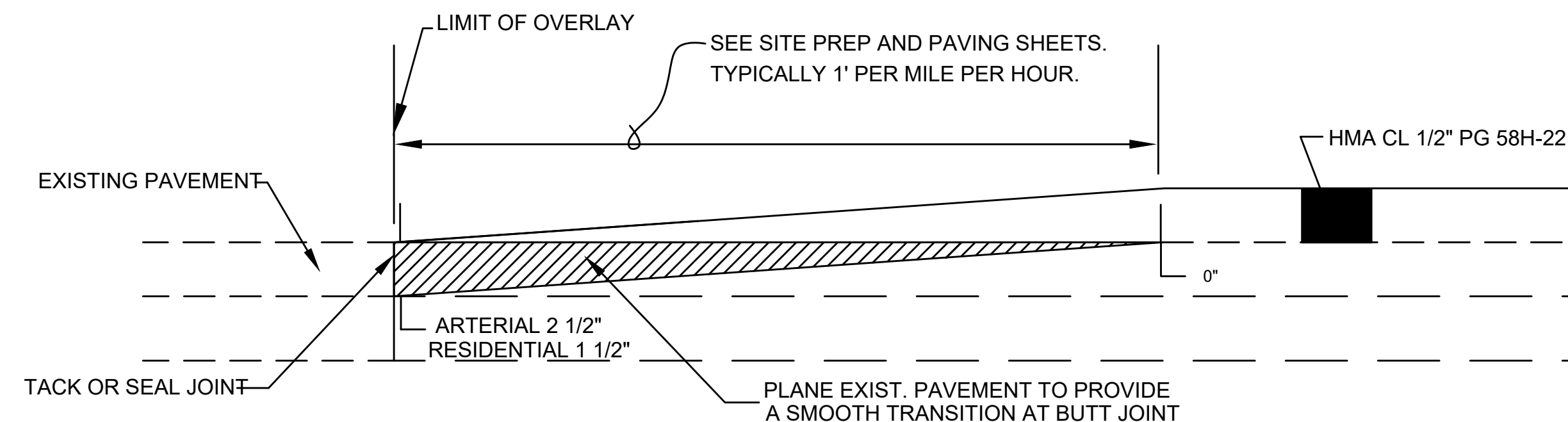
JOINT REPAIR/CLEANING

NTS



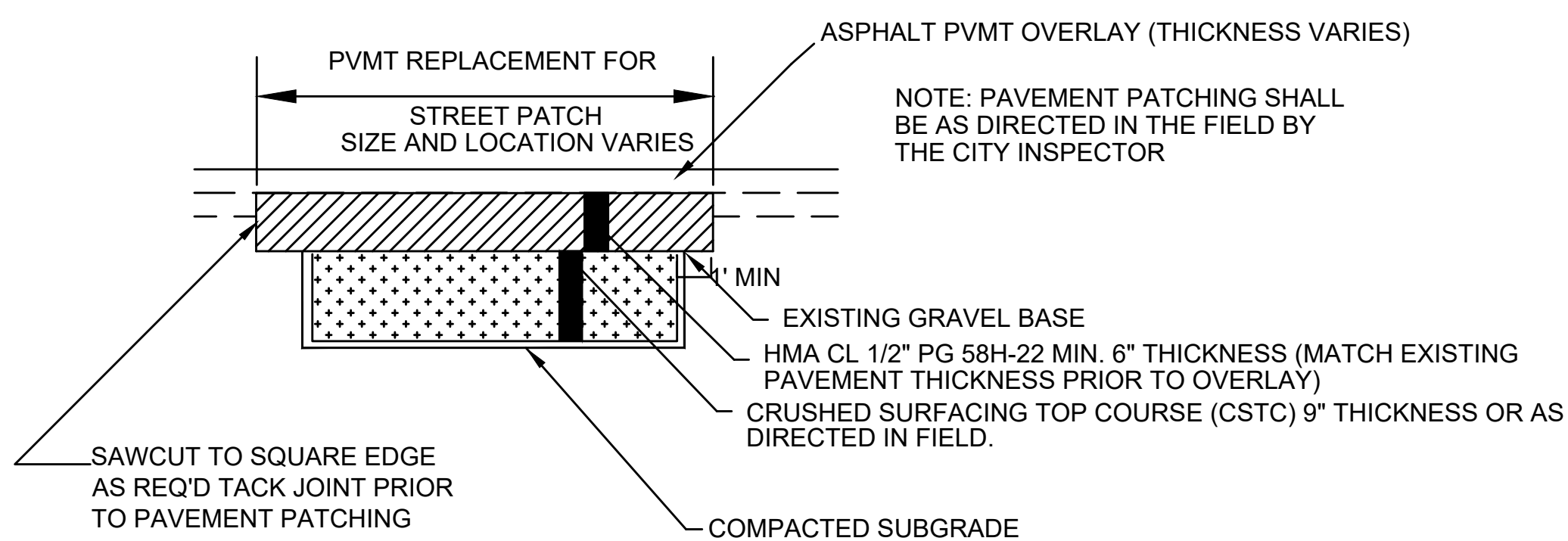
RESIDENTIAL PAVEMENT PATCHING DETAIL

NTS



BUTT-JOINT DETAIL

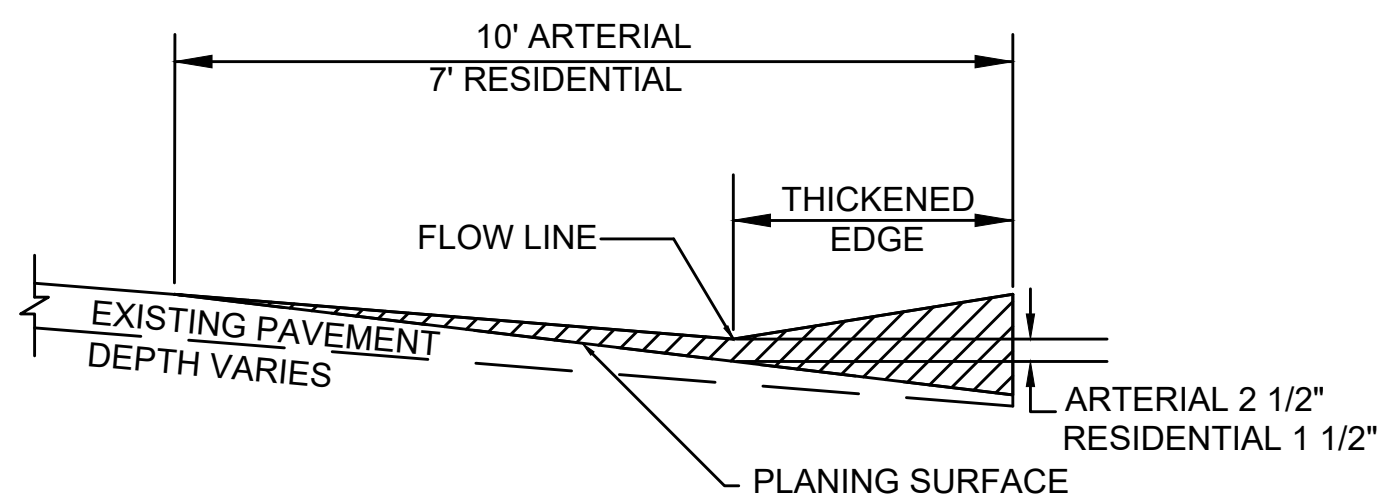
NTS



ARTERIAL PAVEMENT PATCHING DETAIL

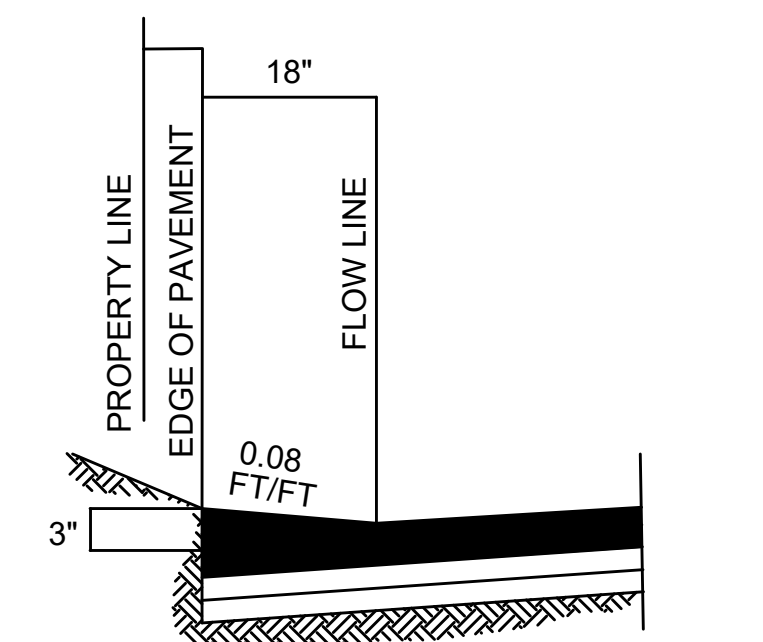
NTS

NOTE: PLANE PAVEMENT TO OVERLAY DEPTH AT FLOW LINE



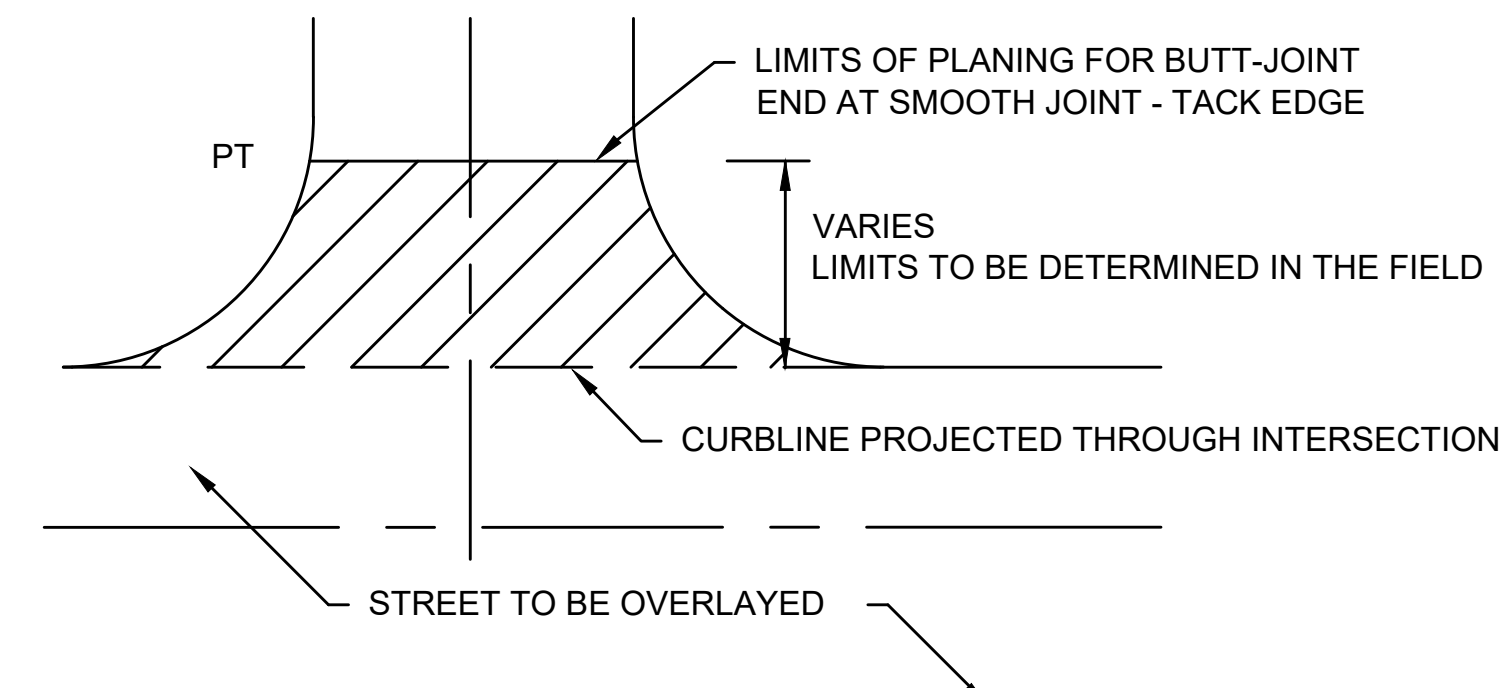
PLANING DETAIL FOR THICKENED EDGE AREAS

NTS



THICKENED EDGE DETAIL

NTS



BUTT-JOINT AT TYPICAL INTERSECTION

NTS

ADDENDUM #2

BID SET



33325 8th Avenue South
Federal Way, WA 98003-6325

(253) 835-2700
www.cityoffederalway.com



DRAFTED: D.MCINTOSH
DESIGNED: J.HUYNH
REVIEWED: C.MULLEN
APPROVED: D.WINKLER



DRAWING VERSION / REVISION LOG

NO.	DATE	REVISION
01	6/2024	ADDENDUM #2

2024 ASPHALT OVERLAY PROJECT

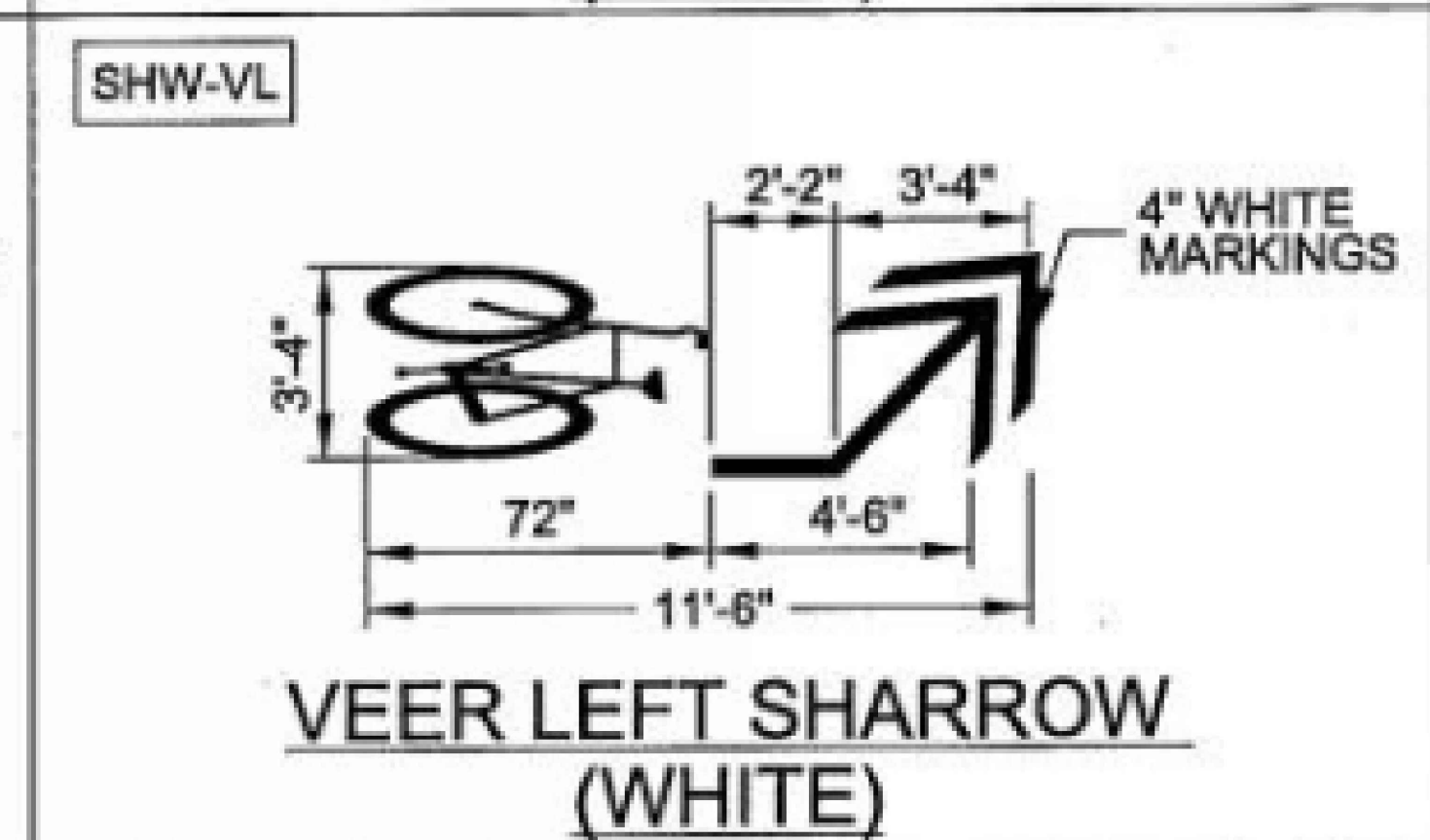
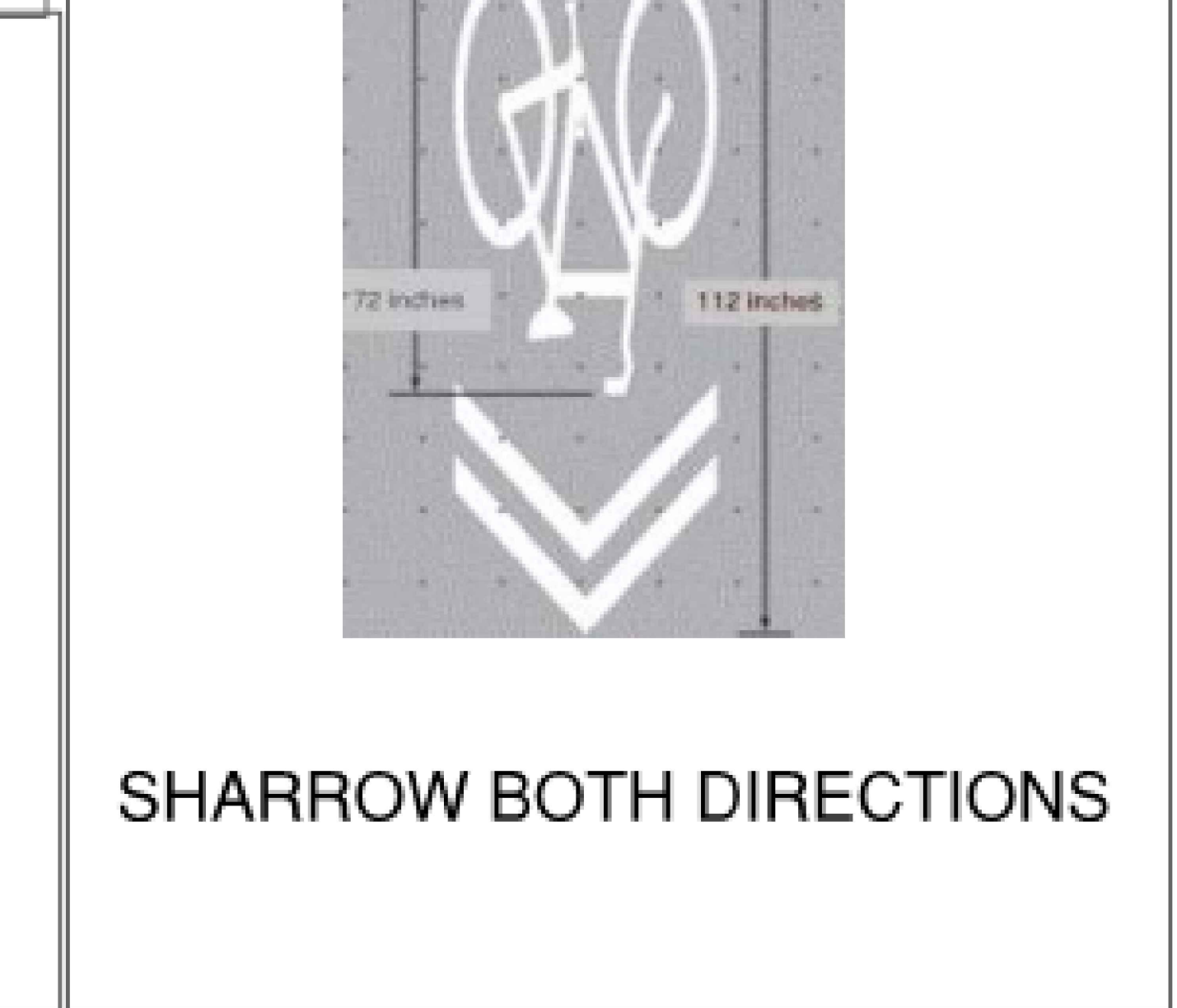
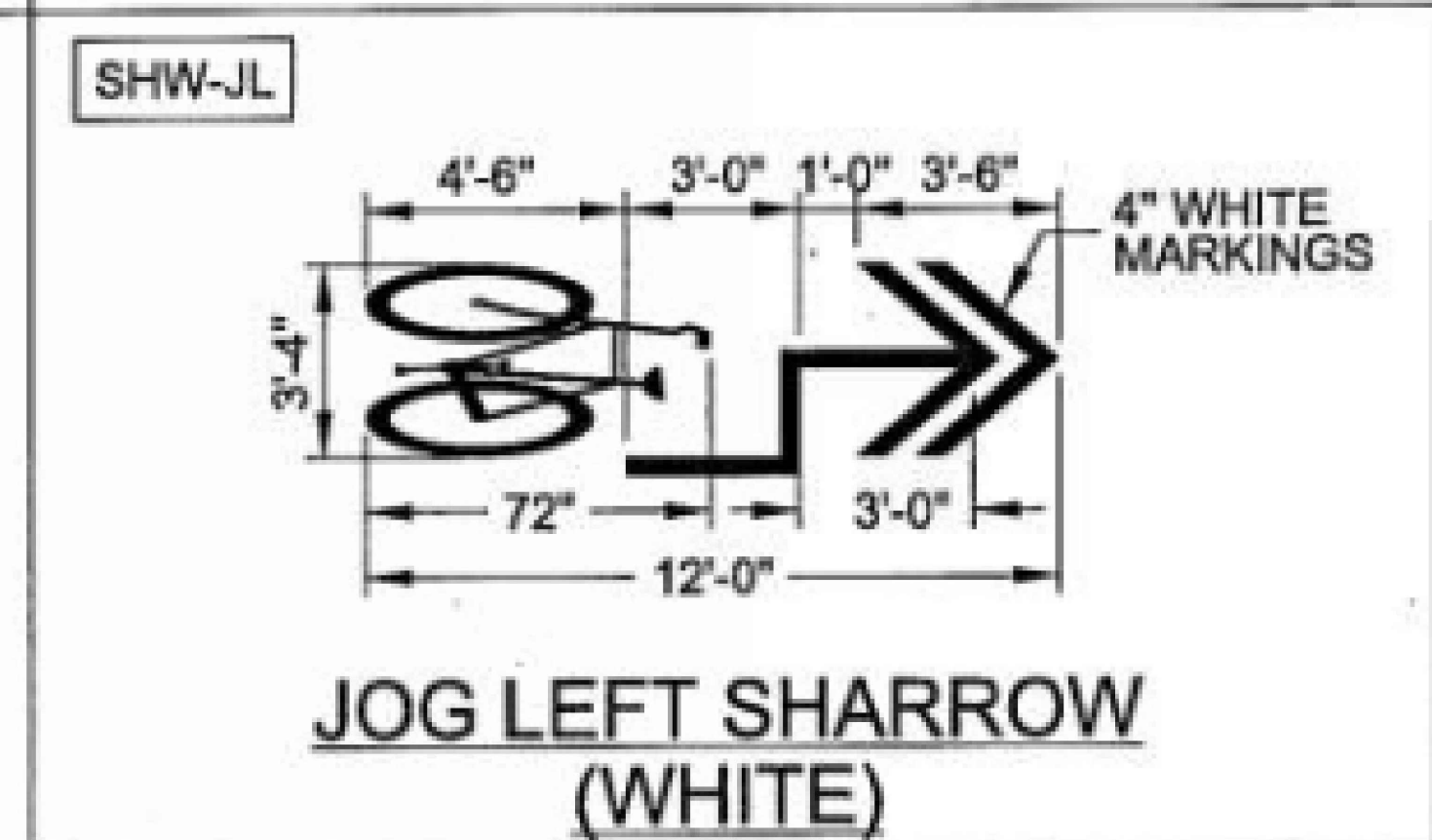
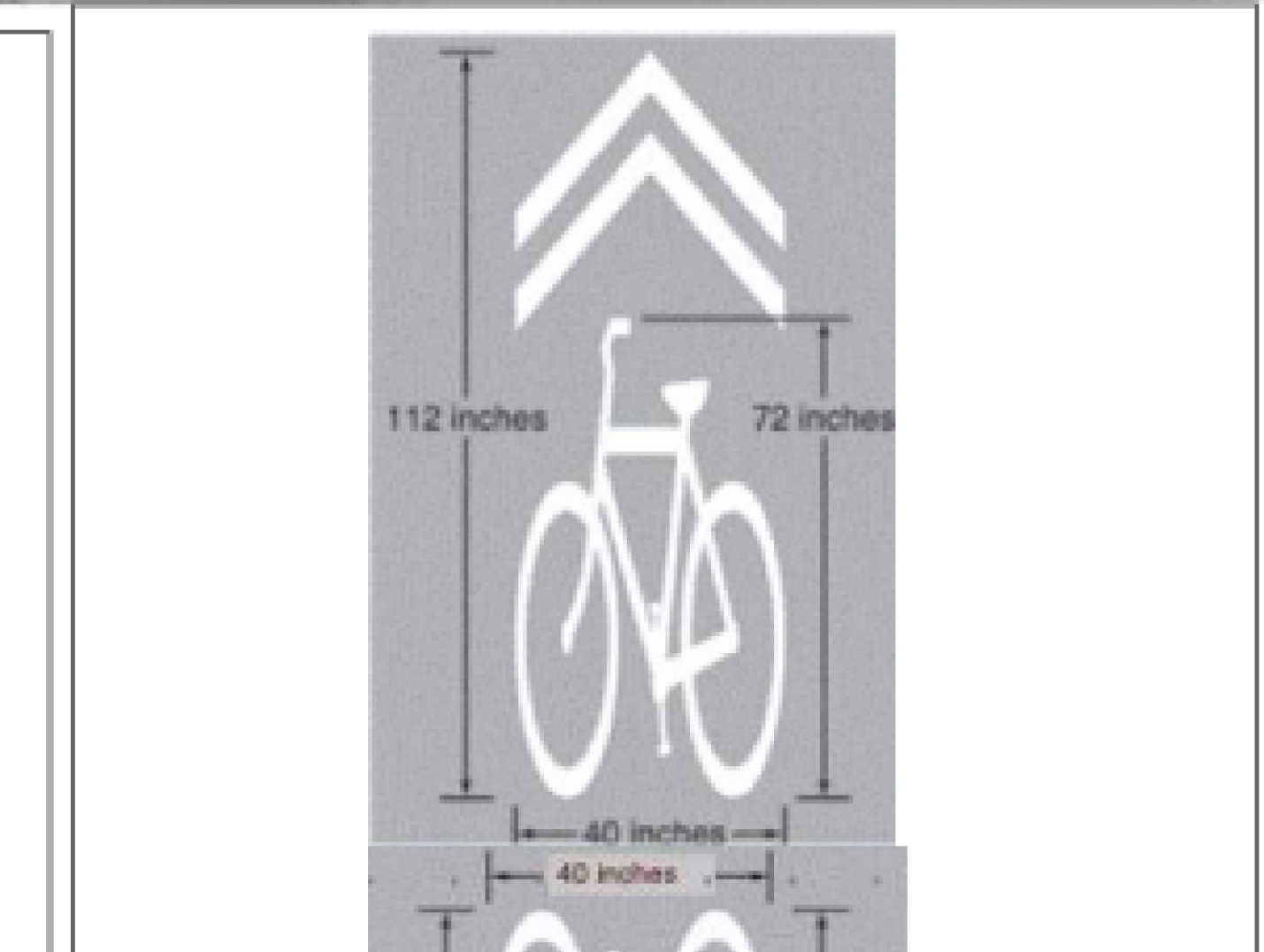
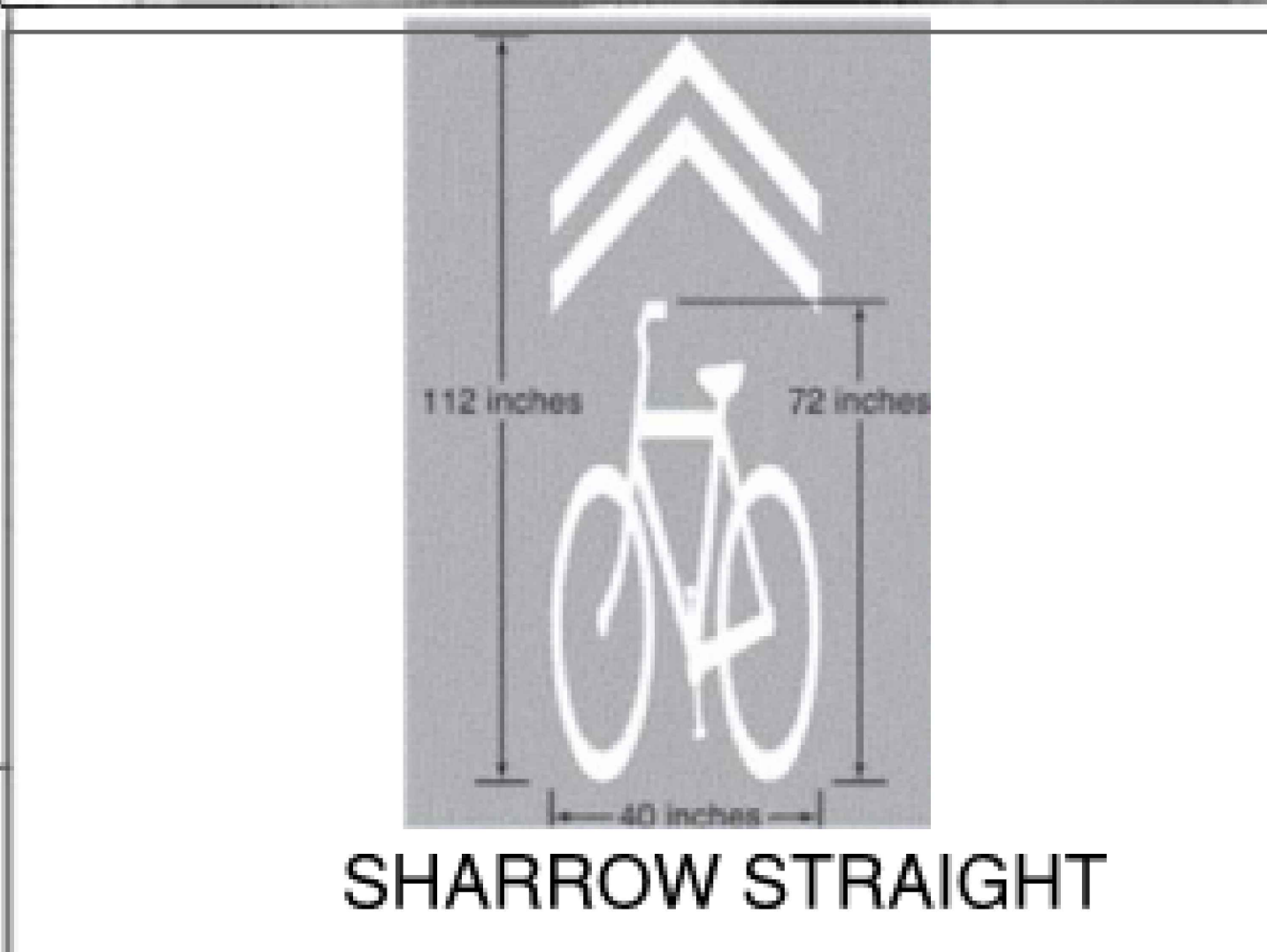
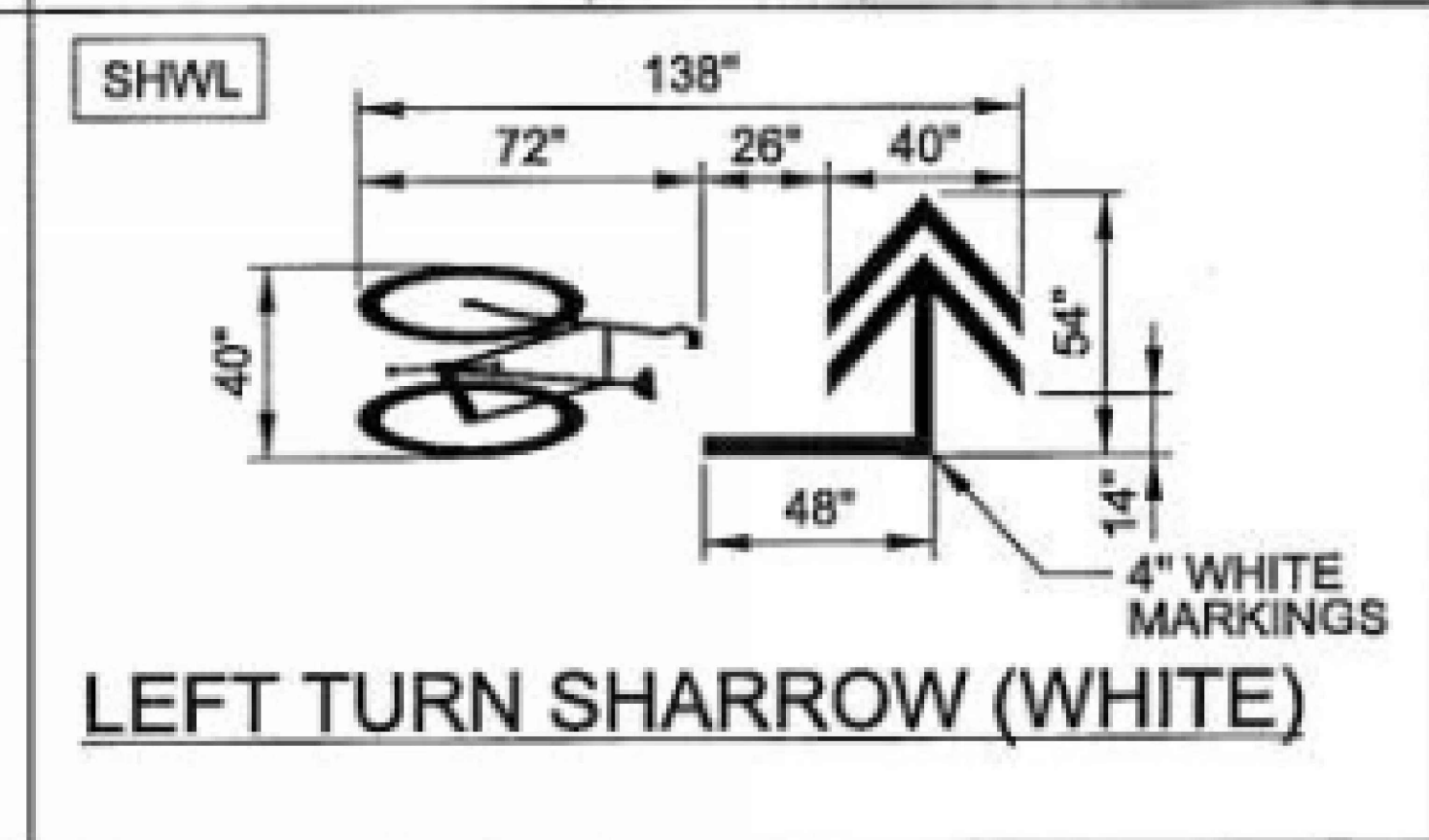
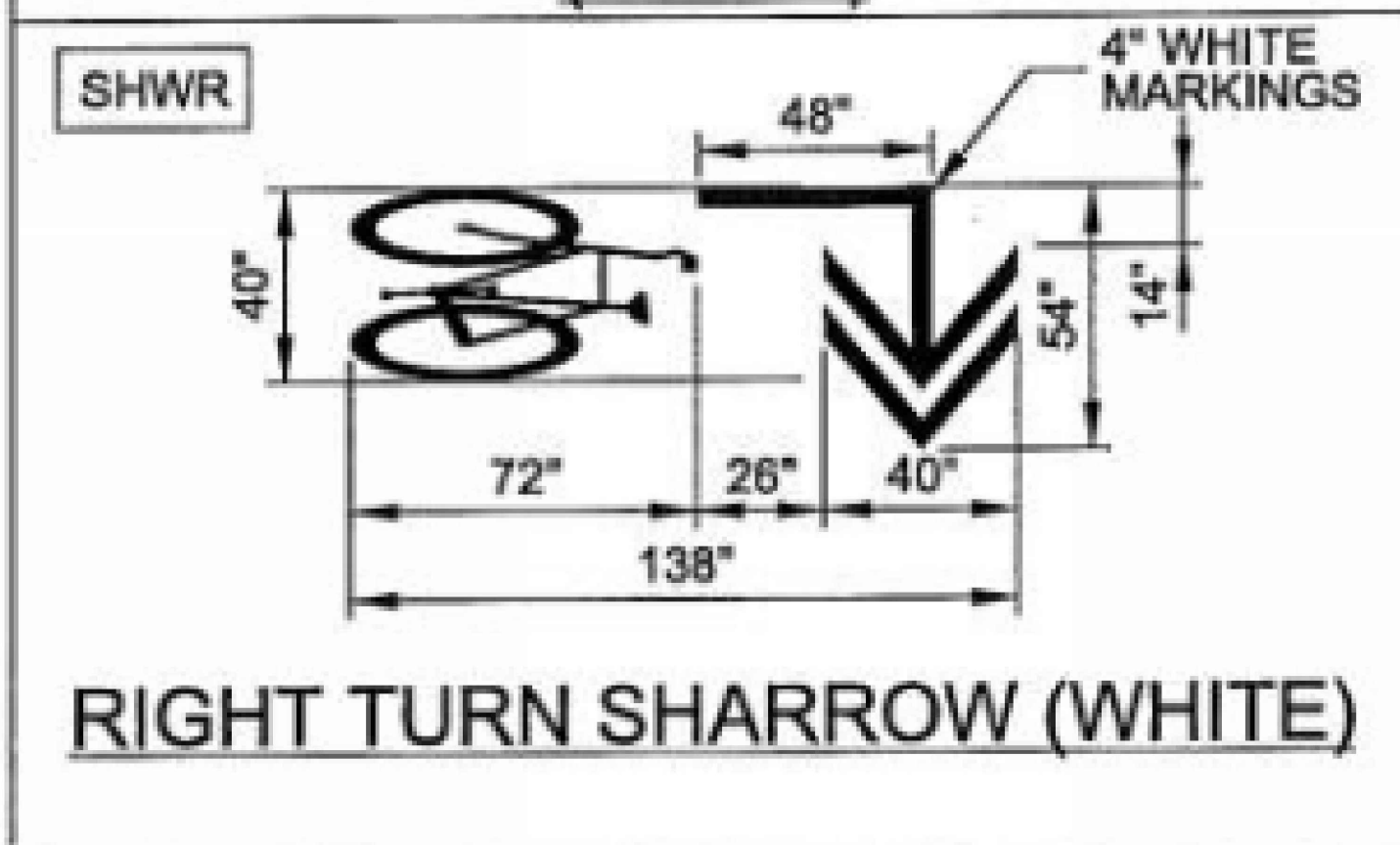
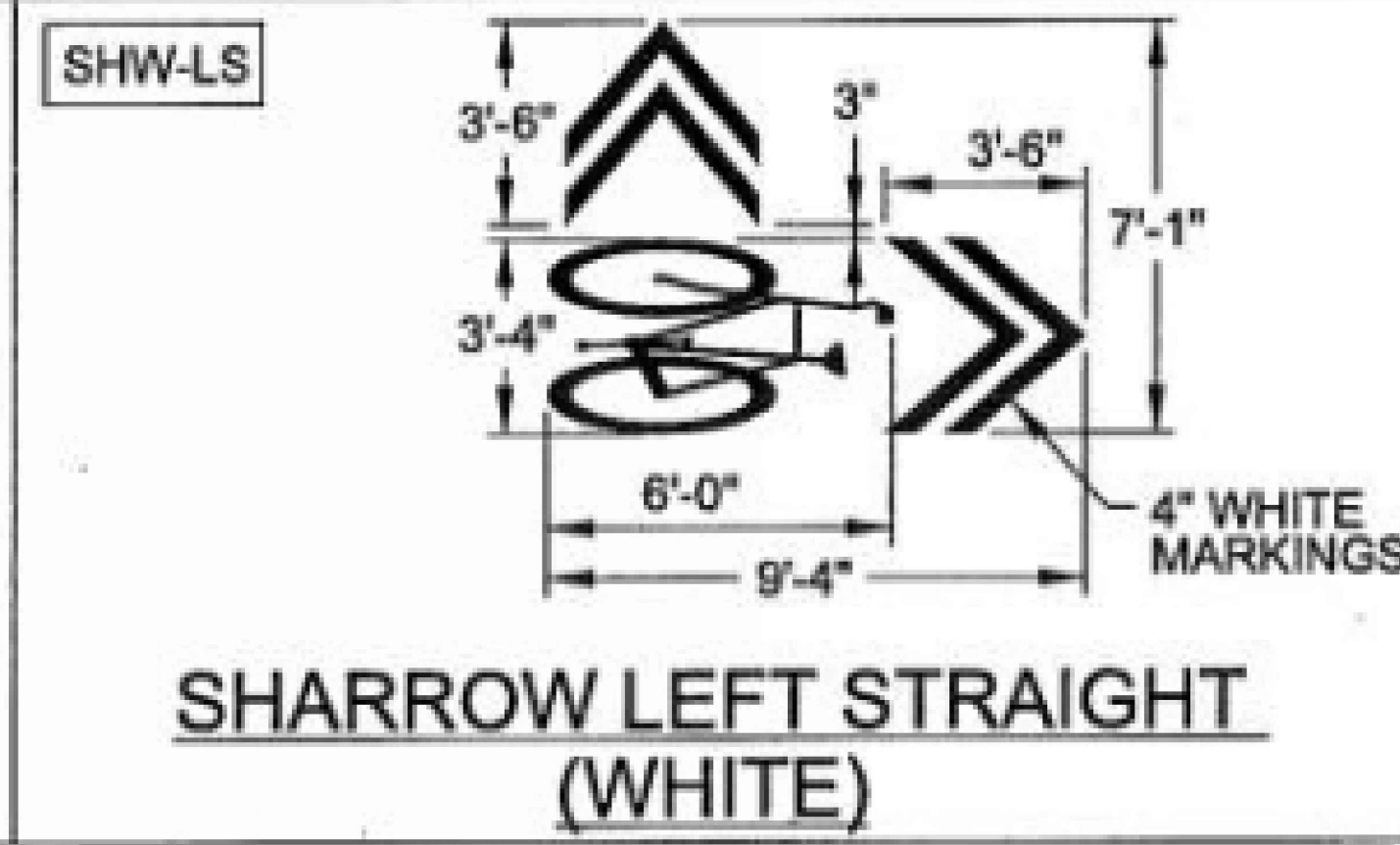
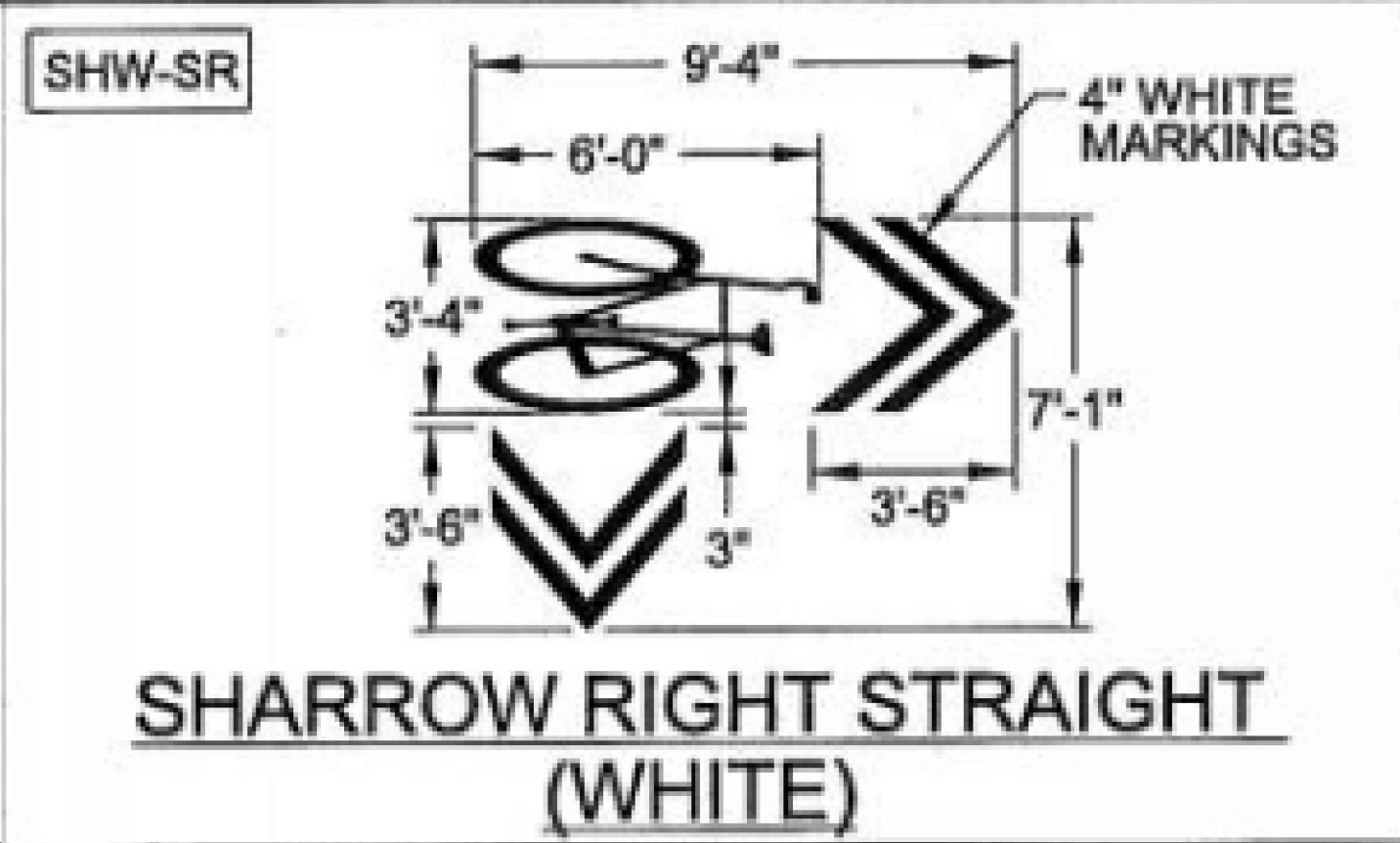
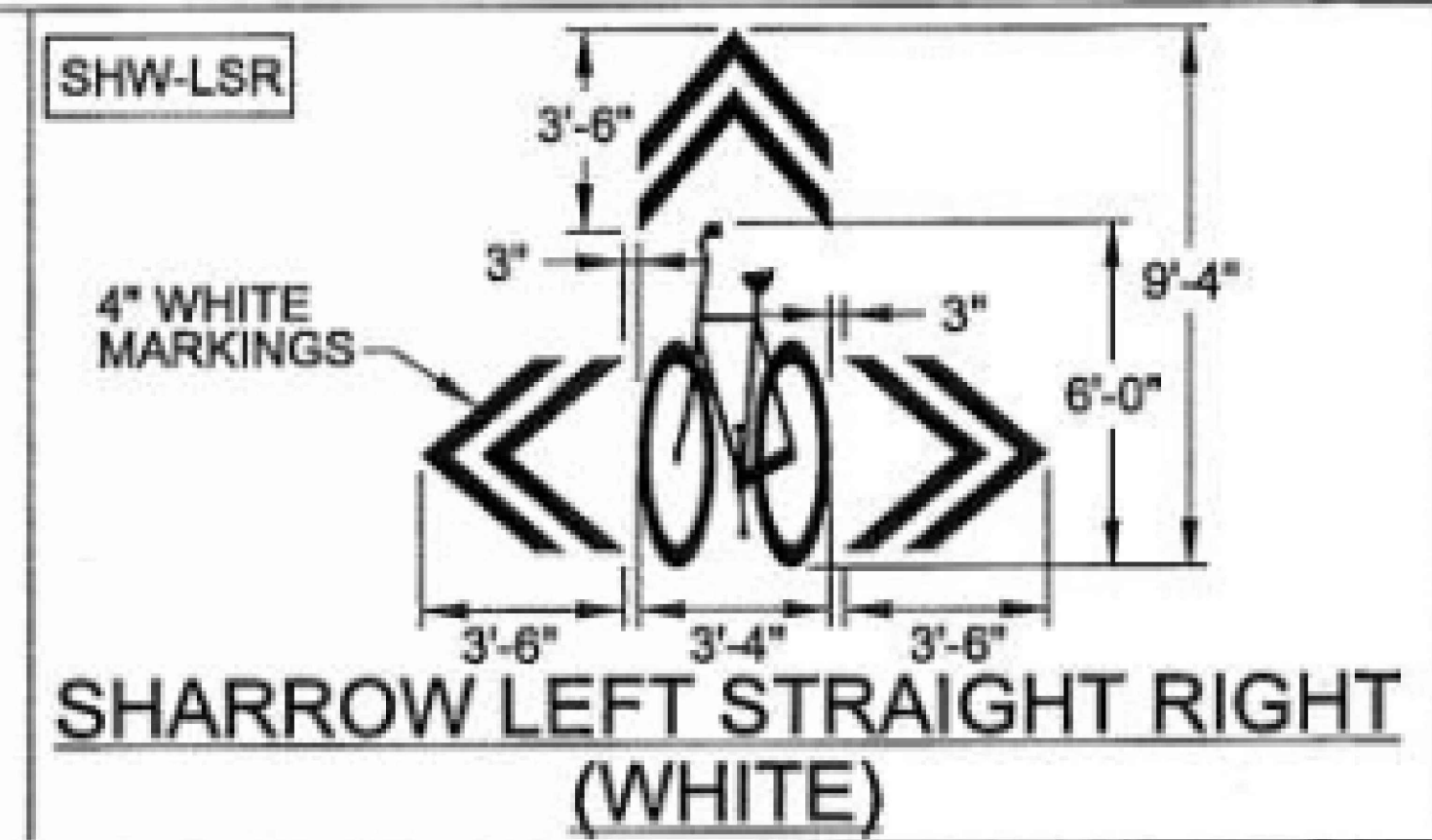
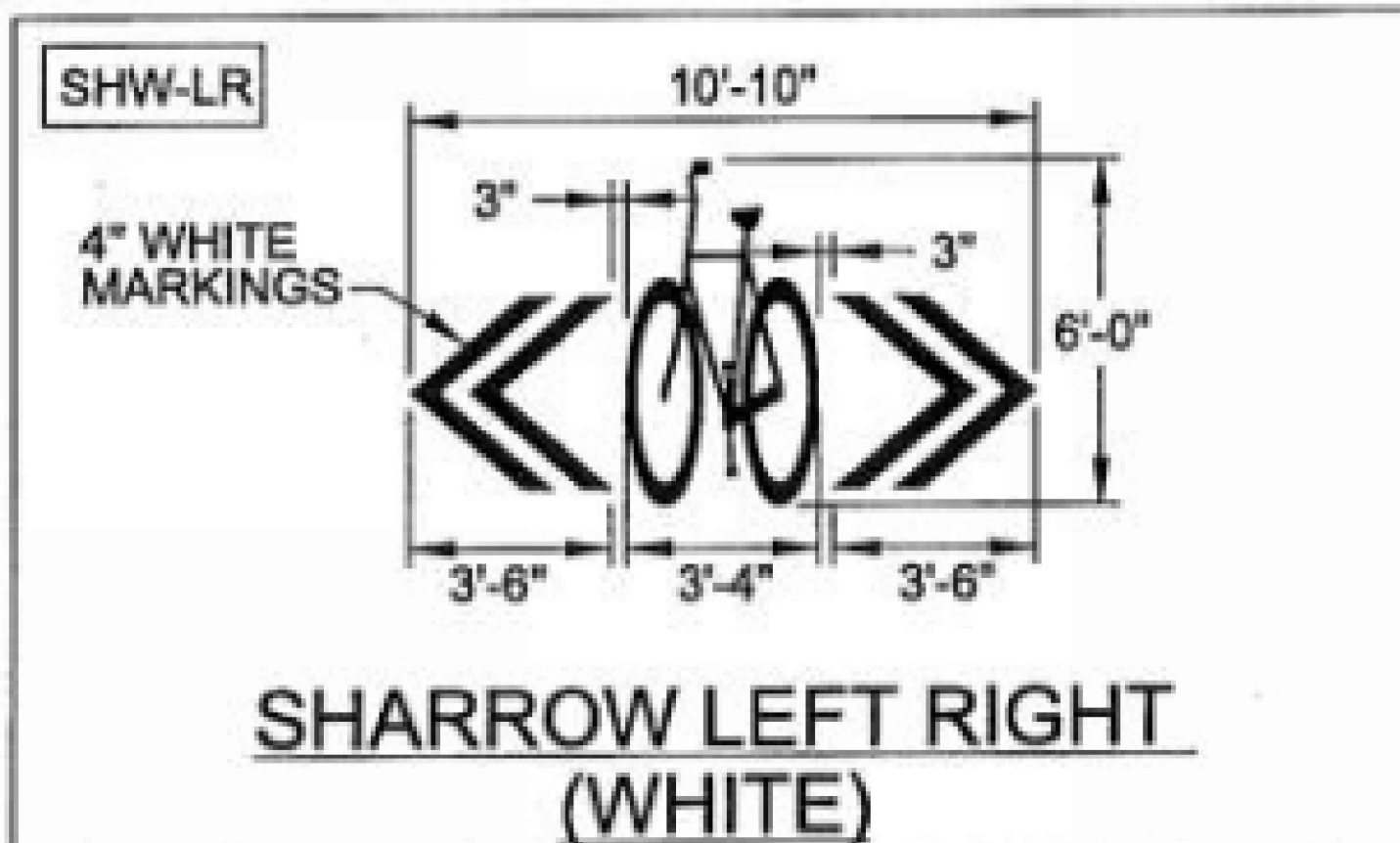
ROADWAY DETAILS

CITY PROJECT #:

12524

SHT. 194

OF 195



ADDENDUM #2

BID SET

DRAWING VERSION / REVISION LOG		
NO.	DATE	REVISION
01	6/2024	ADDENDUM #2